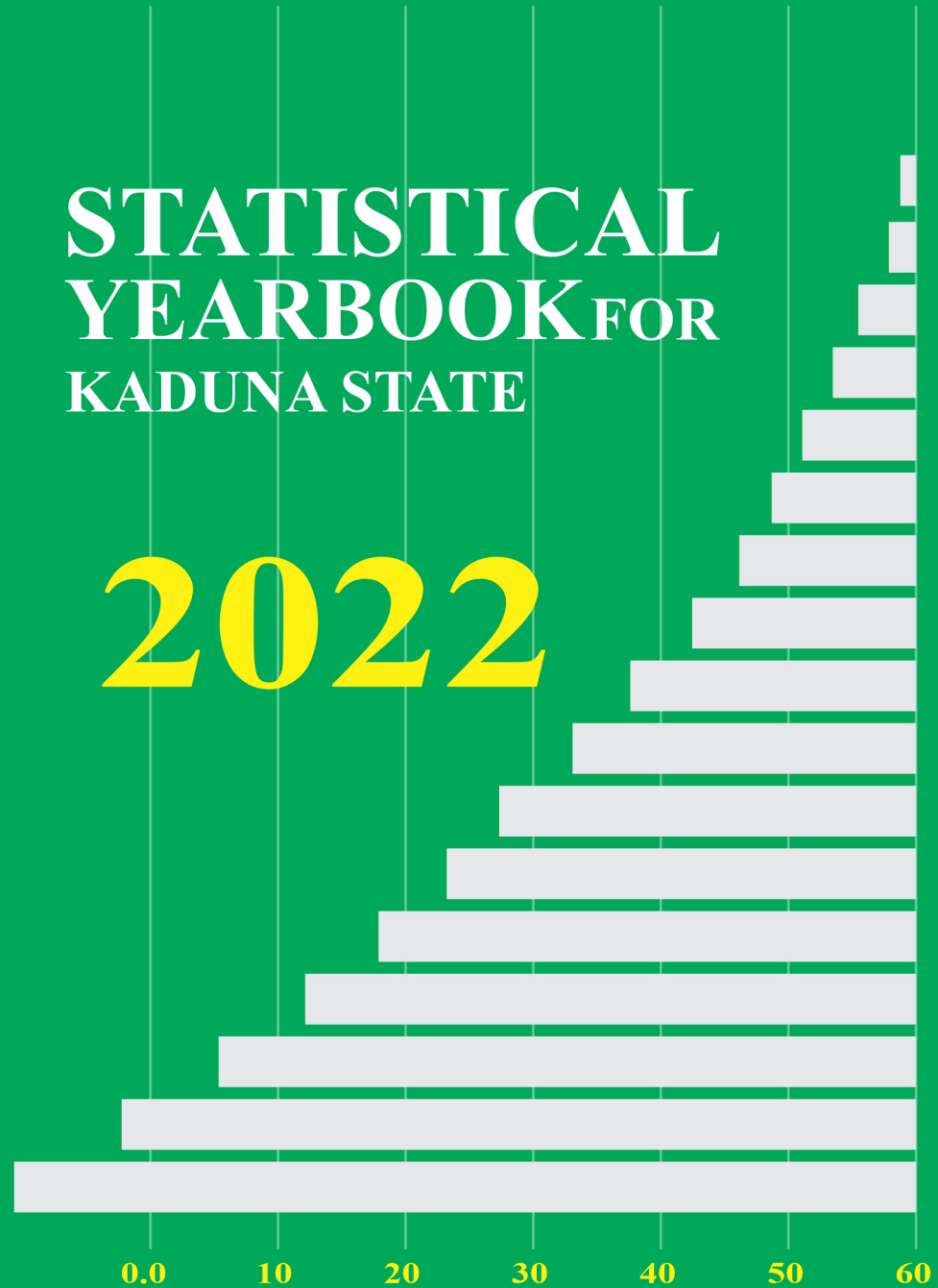




STATISTICAL YEARBOOK FOR KADUNA STATE

2022



Kaduna State Bureau of Statistics

PREFACE

The Statistical Yearbook (SYB) is a compendium of administrative statistics across selected Ministries, Departments and Agencies (MDAs) in Kaduna State.

These data sets covered such areas like Health, Education, Population, Human Resources, Agriculture, Motor Vehicle, Justice and Crime, Public Financing, Price Statistics, Water Statistics, Building and Construction, Establishment, Legislature, and Inter-Faith.

It is with all humility we wish to express that we recorded 99% success for the period under review (2020, 2021 and 2022). The Bureau is delighted to present accurate, reliable, and timely comprehensive administrative data which will prove to be valuable to Kaduna State Government for policy formation and implementation. The publication is hereby recommended to researchers, students, development partners and the public at large.

We are immensely grateful to the State Government for support that provided an enabling environment for the State Statistical System to work effectively, utilized capabilities and efficiently provided data through administrative statistics.

We are particularly grateful to the office of the Head of Service, Kaduna State for facilitating the smooth data collection from the MDAs.

The Kaduna State Bureau of Statistics (KDBS) is also grateful to all Planning, Research and Statistics Officers in all relevant MDAs, as they have been very helpful and instrumental in providing data needed for the various component of this report.

I would like to sincerely appreciate the entire staff of KDBS, particularly the Economics and Social Statistics Department for their doggedness and tirelessness in striving to achieve this wonderful success, and the Project and Technical Coordinating Unit (PTCU) for the infographics.

Baba Bukar Alhaji (Ph.D)
Statistician General
KDBS

TABLE OF CONTENT

| | |
|--|----|
| ▪ Chapter 1: Population..... | 1 |
| ▪ Chapter 2: Human Resources..... | 5 |
| ▪ Chapter 3: Agriculture | 14 |
| ▪ Chapter 4: Motor Vehicle | 22 |
| ▪ Chapter 5: Health..... | 30 |
| ▪ Chapter 6: Education..... | 36 |
| ▪ Chapter 7: Justice and Crime..... | 41 |
| ▪ Chapter 8: Public Financing..... | 49 |
| ▪ Chapter 9: Price Statistics..... | 57 |
| ▪ Chapter 10: Water Statistics..... | 65 |
| ▪ Chapter 11: Building and Construction..... | 68 |
| ▪ Chapter 12: Establishment..... | 87 |
| ▪ Chapter 13: Legislature..... | 90 |
| ▪ Chapter 14: Inter-Faith..... | 93 |

CHAPTER 1: POPULATION



2022 POPULATION PROJECTION

PROJECTED POPULATION

10088312

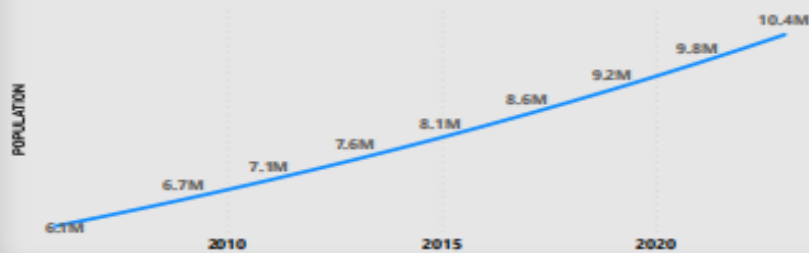
MALE PROJECTED POPULATION

5099743

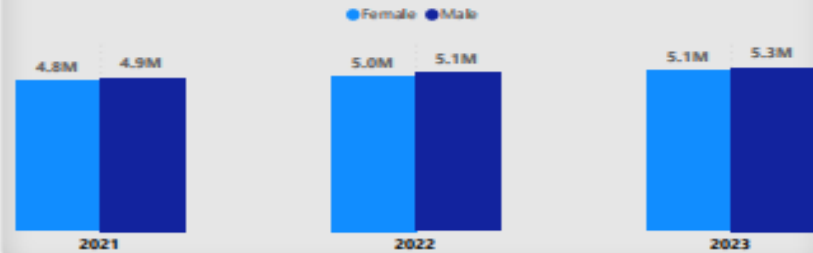
FEMALE PROJECTED POPULATION

4988570

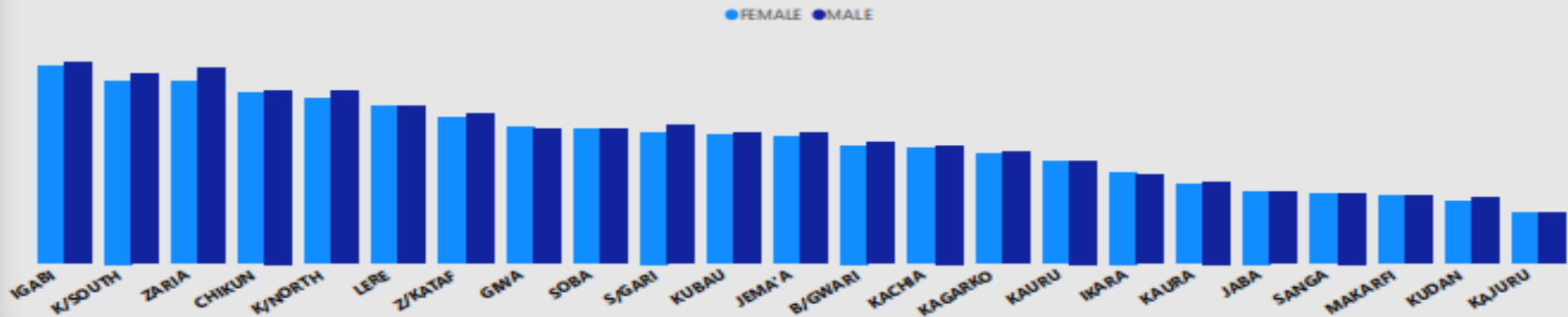
Population by Year



Population by Year and Gender



Projected Population by LGA and Gender




| YEAR | TOTAL | MALE | FEMALE |
|------|----------|---------|---------|
| 2006 | 6113503 | 3090438 | 3023065 |
| 2007 | 6307912 | 3188714 | 3119198 |
| 2008 | 6508504 | 3290115 | 3218389 |
| 2009 | 6715474 | 3394741 | 3320734 |
| 2010 | 6929027 | 3502693 | 3426333 |
| 2011 | 7149370 | 3614079 | 3535290 |
| 2012 | 7376720 | 3729007 | 3647713 |
| 2013 | 7611299 | 3847589 | 3763710 |
| 2014 | 7853339 | 3969943 | 3883396 |
| 2015 | 8103075 | 4096187 | 4006888 |
| 2016 | 8360752 | 4226445 | 4134307 |
| 2017 | 8626624 | 4360846 | 4265778 |
| 2018 | 8900951 | 4499521 | 4401430 |
| 2019 | 9184001 | 4642606 | 4541395 |
| 2020 | 9476053 | 4790241 | 4685812 |
| 2021 | 9777391 | 4942571 | 4834820 |
| 2022 | 10088312 | 5099744 | 4988568 |
| 2023 | 10409120 | 5261916 | 5147204 |
| 2024 | 10740130 | 5429245 | 5310885 |
| 2025 | 11081667 | 5601895 | 5479771 |
| 2026 | 11434064 | 5780036 | 5654028 |
| 2027 | 11797667 | 5963841 | 5833826 |
| 2028 | 12172833 | 6153491 | 6019342 |
| 2029 | 12559929 | 6349172 | 6210757 |
| 2030 | 12959334 | 6551075 | 6408259 |

PROJECTION POPULATION

| YEAR | POPULATION |
|-------------|-------------------|
| 2006 | 6113503 |
| 2007 | 6307912 |
| 2008 | 6508504 |
| 2009 | 6715474 |
| 2010 | 6929027 |
| 2011 | 7149370 |
| 2012 | 7376720 |
| 2013 | 7611299 |
| 2014 | 7853339 |
| 2015 | 8103075 |
| 2016 | 8360752 |
| 2017 | 8626624 |
| 2018 | 8900951 |
| 2019 | 9184001 |
| 2020 | 9476053 |
| 2021 | 9777391 |
| 2022 | 10088312 |
| 2023 | 10409120 |

CHAPTER 2 HUMAN RESOURCE



KADUNA STATE MDAs NOMINAL ROLL



| 83 | <p>Gender by Year</p> <table border="1"> <caption>Gender by Year Data</caption> <thead> <tr> <th>Year</th> <th>Male</th> <th>Female</th> </tr> </thead> <tbody> <tr> <td>2020</td> <td>14600</td> <td>12600</td> </tr> <tr> <td>2021</td> <td>14200</td> <td>13000</td> </tr> <tr> <td>2022</td> <td>14000</td> <td>13500</td> </tr> </tbody> </table> | | | | Year | Male | Female | 2020 | 14600 | 12600 | 2021 | 14200 | 13000 | 2022 | 14000 | 13500 | 45.31% Percentage of Female in 2020 |
|-----------------------------|---|--------|--------|--------|--|------|--------|------|-------|-------|------|-------|-------|------|-------|-------|--|
| Year | Male | Female | | | | | | | | | | | | | | | |
| 2020 | 14600 | 12600 | | | | | | | | | | | | | | | |
| 2021 | 14200 | 13000 | | | | | | | | | | | | | | | |
| 2022 | 14000 | 13500 | | | | | | | | | | | | | | | |
| 13,984 | | | | | 47.77% Percentage of Female in 2021 | | | | | | | | | | | | |
| 13,509 Total Female 2022 | | | | | 49.15% Percentage of Female in 2022 | | | | | | | | | | | | |
| 27,486 | 14,616 | 12,643 | 14,206 | 12,992 | | | | | | | | | | | | | |

KADUNA STATE BUREAU OF STATISTICS (KDBS)

KADUNA STATE MDAs NOMINAL ROLL 2023

| S/N | Names of MDAs | 2020 | | | | 2021 | | | | 2022 | | | |
|-----|---|-------|------|--------|----------|-------|------|--------|----------|-------|------|--------|----------|
| | | Total | Male | Female | Female % | Total | Male | Female | Female % | Total | Male | Female | Female % |
| 1 | Government House | 0 | 0 | 0 | 0.00 | 0 | 0 | 0 | 0.00 | 94 | 74 | 20 | 21.28 |
| 2 | Kaduna State Urban Planning and Development Authority | 142 | 110 | 32 | 22.54 | 143 | 111 | 32 | 22.38 | 175 | 131 | 44 | 25.14 |
| 3 | Government Printing Department | 45 | 24 | 21 | 45.65 | 46 | 25 | 21 | 45.65 | 46 | 25 | 21 | 45.65 |
| 4 | Kaduna State Media Corporation | 179 | 128 | 51 | 28.49 | 189 | 134 | 55 | 29.10 | 226 | 153 | 73 | 32.30 |
| 5 | Kaduna Investment Promotion Agency | 20 | 10 | 10 | 50.00 | 29 | 18 | 11 | 38.00 | 33 | 19 | 14 | 42.00 |
| 6 | Kaduna State Power Supply Company (KAPSCO) | 8 | 5 | 3 | 37.50 | 7 | 6 | 1 | 14.29 | 12 | 8 | 4 | 33.33 |
| 7 | Secretary to the State Government | 48 | 40 | 8 | 16.67 | 43 | 38 | 5 | 0.12 | 50 | 43 | 7 | 14.00 |
| 8 | Ministry of Internal Security and Home Affairs | 17 | 15 | 2 | 11.76 | 20 | 18 | 2 | 10.00 | 21 | 19 | 2 | 9.50 |
| 9 | Kaduna State Enterprise Development Agency (KADEDA) | 8 | 5 | 3 | 37.50 | 8 | 5 | 3 | 37.50 | 8 | 5 | 3 | 37.50 |
| 10 | State Emergency Management Agency | 122 | 111 | 11 | 9.02 | 122 | 115 | 7 | 5.74 | 100 | 92 | 8 | 8.00 |

| | | | | | | | | | | | | | |
|----|--|-----|-----|----|-------|-----|-----|----|-------|-----|-----|----|-------|
| 11 | Kaduna State Bureau For Substance Abuse Prevention & Treatment | 7 | 5 | 2 | 28.57 | 9 | 6 | 3 | 33.33 | 9 | 6 | 3 | 33.33 |
| 12 | Kaduna State Public Procurement Agency (PPA) | 52 | 43 | 9 | 17.31 | 52 | 43 | 9 | 17.31 | 50 | 41 | 9 | 18.00 |
| 13 | Kaduna State Liaison Office Abuja | 0 | 0 | 0 | 0.00 | 0 | 0 | 0 | 0.00 | 0 | 0 | 0 | 0.00 |
| 14 | Kaduna State AIDS Control Agency (KADSACA) | 24 | 17 | 7 | 29.17 | 23 | 17 | 6 | 26.09 | 13 | 8 | 5 | 38.46 |
| 15 | Kaduna State Pension Bureau | 14 | 10 | 4 | 28.57 | 15 | 11 | 4 | 26.67 | 19 | 13 | 6 | 31.58 |
| 16 | Kaduna State Pilgrims Welfare Agency | 22 | 16 | 6 | 27.27 | 22 | 15 | 7 | 31.82 | 30 | 16 | 14 | 46.67 |
| 17 | Kaduna State Peace Commission | 9 | 5 | 4 | 44.44 | 7 | 3 | 4 | 57.14 | 8 | 5 | 3 | 37.50 |
| 18 | Bureau of Interfaith | 26 | 21 | 5 | 19.23 | 24 | 19 | 5 | 20.83 | 26 | 20 | 6 | 23.08 |
| 19 | Kaduna State Vigilance Service | 4 | 4 | 0 | 0.00 | 4 | 4 | 0 | 0.00 | 2 | 2 | 0 | 0.00 |
| 20 | Kaduna State Fiscal Responsibility Commission | 7 | 4 | 3 | 42.86 | 9 | 3 | 6 | 66.67 | 12 | 9 | 3 | 25.00 |
| 21 | Kaduna State Legislature | 315 | 242 | 73 | 23.17 | 302 | 231 | 71 | 23.51 | 298 | 226 | 72 | 24.16 |
| 22 | Kaduna State Assembly Service Commission | 44 | 35 | 9 | 20.45 | 44 | 34 | 10 | 22.73 | 42 | 34 | 8 | 19.05 |
| 23 | Office of the Head Of Service | 60 | 38 | 22 | 36.67 | 80 | 45 | 35 | 43.75 | 67 | 48 | 19 | 28.36 |
| 24 | Office of the State Auditor-General | 72 | 54 | 18 | 25.00 | 74 | 56 | 18 | 24.32 | 67 | 50 | 17 | 25.37 |
| 25 | Kaduna State Civil Service Commission | 51 | 20 | 31 | 55.36 | 57 | 21 | 36 | 63.16 | 53 | 19 | 34 | 48.65 |

| | | | | | | | | | | | | | |
|----|---|------|------|-----|-------|------|------|-----|-------|------|------|-----|-------|
| 26 | State Independent Electoral Commission (SIECOM) | 108 | 83 | 25 | 23.15 | 103 | 85 | 18 | 17.48 | 100 | 78 | 22 | 22.00 |
| 27 | Office of the Auditor-General (Local Governments) | 113 | 83 | 30 | 26.55 | 110 | 80 | 30 | 27.27 | 100 | 72 | 28 | 28.00 |
| 28 | Local Government Service Board | 33 | 22 | 11 | 33.33 | 34 | 23 | 11 | 32.35 | 36 | 23 | 13 | 36.11 |
| 29 | Ministry of Agriculture | 240 | 167 | 73 | 30.42 | 204 | 143 | 61 | 29.90 | 188 | 129 | 66 | 35.11 |
| 30 | Kaduna State Agricultural Development Project(KADA) | 328 | 256 | 72 | 21.95 | 317 | 245 | 72 | 22.71 | 345 | 282 | 63 | 18.26 |
| 31 | Kaduna State Livestock Regulatory Authority | 6 | 4 | 2 | 33.33 | 10 | 6 | 4 | 40.00 | 13 | 5 | 8 | 61.54 |
| 32 | Ministry of Finance | 125 | 89 | 36 | 28.80 | 128 | 96 | 32 | 25.00 | 107 | 77 | 30 | 28.04 |
| 33 | Kaduna State Internal Revenue Service (KADIRS) | 408 | 314 | 94 | 23.04 | 389 | 302 | 87 | 22.37 | 373 | 288 | 85 | 22.79 |
| 34 | Ministry of Business, Innovation and Technology | 244 | 183 | 61 | 25.00 | 234 | 178 | 56 | 23.93 | 283 | 226 | 57 | 20.14 |
| 35 | Ministry of Public Works and Infrastructure | 76 | 70 | 6 | 7.89 | 78 | 71 | 7 | 8.97 | 75 | 67 | 8 | 10.67 |
| 36 | Kaduna State Roads Agency (KADRA) | 63 | 56 | 7 | 11.00 | 59 | 52 | 7 | 11.90 | 58 | 50 | 8 | 13.80 |
| 37 | Kaduna State Traffic Law Enforcement Agency (KASTLEA) | 2159 | 1572 | 587 | 27.19 | 2118 | 1545 | 573 | 27.05 | 2085 | 1521 | 564 | 27.05 |
| 38 | Kaduna State Facilities Management Agency (KADFAMA) | 43 | 31 | 12 | 27.91 | 41 | 30 | 11 | 26.83 | 40 | 31 | 9 | 22.50 |

| | | | | | | | | | | | | | |
|----|---|-----|-----|-----|-------|-----|-----|-----|-------|-----|-----|-----|-------|
| 39 | Kaduna State Transport Regulatory Authority (KADSTRA) | 7 | 6 | 1 | 14.29 | 8 | 6 | 2 | 25.00 | 9 | 8 | 1 | 11.11 |
| 40 | Ministry of Environment & Natural Resources | 502 | 447 | 55 | 10.96 | 539 | 480 | 59 | 10.90 | 534 | 476 | 58 | 12.2 |
| 41 | Kaduna State Mining and Development Company | 4 | 4 | 0 | 0.00 | 4 | 4 | 0 | 0.00 | 4 | 4 | 0 | 0.00 |
| 42 | Kaduna State Environmental Protection Authority (KEPA) | 64 | 38 | 26 | 40.63 | 69 | 43 | 26 | 37.68 | 69 | 43 | 26 | 37.68 |
| 43 | Kaduna State Planning and Budget Commission | 144 | 91 | 53 | 36.81 | 129 | 80 | 49 | 37.98 | 128 | 76 | 52 | 40.63 |
| 44 | Kaduna State Bureau Of Statistics | 71 | 55 | 16 | 22.54 | 68 | 55 | 13 | 19.12 | 67 | 44 | 23 | 34.33 |
| 45 | Kaduna State Residents Identification Management Agency (KADRIMA) | 10 | 7 | 3 | 30.00 | 11 | 7 | 4 | 36.36 | 20 | 14 | 6 | 30.00 |
| 46 | Ministry of Housing and Urban Development | 66 | 50 | 16 | 24.24 | 66 | 50 | 16 | 24.24 | 70 | 54 | 16 | 22.86 |
| 47 | Judicial Service Commission | 9 | 5 | 4 | 44.44 | 14 | 6 | 8 | 57.14 | 16 | 7 | 9 | 56.25 |
| 48 | Ministry of Justice | 198 | 133 | 65 | 32.83 | 127 | 61 | 66 | 51.97 | 124 | 55 | 69 | 55.65 |
| 49 | High Court of Justice | 0 | 0 | 0 | 0.00 | 0 | 0 | 0 | 0.00 | 606 | 443 | 163 | 26.90 |
| 50 | Customary Court of Appeal | 794 | 551 | 243 | 30.60 | 777 | 537 | 240 | 30.89 | 672 | 444 | 228 | 33.93 |
| 51 | Sharia Court of Appeal | 670 | 582 | 88 | 13.13 | 642 | 554 | 88 | 13.71 | 617 | 531 | 86 | 13.94 |
| 52 | Ministry of Sport Development | 43 | 33 | 10 | 23.26 | 47 | 38 | 9 | 19.15 | 47 | 38 | 9 | 19.15 |
| 53 | Ministry of Human Services and Social Development | 201 | 99 | 102 | 50.75 | 195 | 109 | 86 | 44.10 | 194 | 89 | 105 | 54.12 |

| | | | | | | | | | | | | | |
|----|---|------|------|------|-------|------|------|------|-------|------|------|------|-------|
| 54 | Kaduna State Disability Affairs Board. | 119 | 56 | 63 | 52.94 | 110 | 53 | 57 | 51.82 | 101 | 45 | 56 | 55.45 |
| 55 | Ministry of Education | 83 | 53 | 30 | 36.14 | 83 | 51 | 32 | 38.55 | 81 | 42 | 39 | 48.15 |
| 56 | Sate Universal Basic Education Board (SUBEB) | 77 | 55 | 22 | 28.57 | 77 | 55 | 22 | 28.57 | 81 | 56 | 25 | 30.86 |
| 57 | Kaduna State Library Board | 49 | 25 | 24 | 48.98 | 43 | 21 | 22 | 51.16 | 43 | 21 | 22 | 51.16 |
| 58 | Nuhu Bamalli Polytechnic, Zaria | 1052 | 850 | 202 | 19.20 | 1018 | 818 | 200 | 19.65 | 1003 | 807 | 196 | 19.54 |
| 59 | College Of Education, Gidan Waya (CEO) | 1137 | 828 | 309 | 27.18 | 1100 | 800 | 300 | 27.27 | 1065 | 777 | 288 | 27.04 |
| 60 | Kaduna State University (KASU) | 1713 | 1274 | 439 | 25.63 | 1759 | 1274 | 485 | 27.57 | 1801 | 1265 | 536 | 29.76 |
| 61 | Teachers Service Board | 17 | 8 | 9 | 52.94 | 38 | 16 | 23 | 60.53 | 42 | 19 | 23 | 54.76 |
| 62 | Kaduna State Scholarship and Loans Board | 22 | 12 | 10 | 45.45 | 27 | 16 | 11 | 40.70 | 25 | 13 | 12 | 48.00 |
| 63 | Kaduna State Schools Quality Assurance Authority | 58 | 34 | 24 | 41.38 | 63 | 37 | 26 | 41.27 | 55 | 32 | 23 | 41.82 |
| 64 | Ministry of Health | 7858 | 2140 | 5076 | 64.60 | 7746 | 2088 | 5658 | 73.04 | 7578 | 2021 | 5557 | 73.33 |
| 65 | State Primary Health Care Development Board | 5984 | 2468 | 3516 | 58.76 | 5441 | 2274 | 3167 | 58.21 | 5701 | 2213 | 3488 | 61.18 |
| 66 | Kaduna State Health Contributory Management Authority (KADCHMA) | 21 | 12 | 9 | 43.00 | 19 | 11 | 8 | 42.00 | 21 | 13 | 8 | 38.00 |
| 67 | Kaduna State College of Nursing and Midwifery, Kaduna | 231 | 105 | 126 | 54.55 | 222 | 102 | 120 | 54.05 | 215 | 101 | 114 | 53.02 |

| | | | | | | | | | | | | | |
|----|---|-----|-----|-----|-------|------|-----|-----|-------|------|-----|-----|-------|
| 68 | Health and Medical Supplies Management Agency | 46 | 31 | 15 | 32.61 | 49 | 34 | 15 | 30.61 | 47 | 33 | 14 | 29.79 |
| 69 | Barau Dikko Teaching Hospital, Kaduna | 844 | 229 | 615 | 72.87 | 1020 | 284 | 736 | 72.16 | 1125 | 304 | 821 | 72.98 |
| 70 | Ministry for Local Government Affairs | 83 | 61 | 22 | 26.51 | 80 | 58 | 22 | 27.50 | 68 | 48 | 20 | 29.41 |
| 71 | Kaduna State Mortgage and Foreclosure Authority | 8 | 7 | 1 | 12.50 | 10 | 7 | 3 | 30.00 | 8 | 4 | 4 | 50.00 |
| 72 | Kaduna State Geographic Information Service (KADGIS) | 277 | 216 | 61 | 22.02 | 242 | 187 | 55 | 22.73 | 266 | 205 | 61 | 22.93 |
| 73 | Kaduna State Community and Social Development Agency (CSDA) | 0 | 0 | 0 | 0.00 | 0 | 0 | 0 | 0.00 | 9 | 6 | 3 | 33.33 |
| 74 | Kaduna State Water Service Regulatory Commission | 24 | 16 | 8 | 33.33 | 23 | 16 | 7 | 30.43 | 22 | 15 | 7 | 31.82 |
| 75 | Kaduna State Rural Water Supply and Sanitation (RUWASSA) | 36 | 34 | 2 | 5.56 | 34 | 32 | 2 | 5.88 | 33 | 31 | 2 | 6.06 |
| 76 | Kaduna Market Development Management Company | 48 | 40 | 8 | 16.67 | 44 | 35 | 9 | 20.45 | 53 | 41 | 12 | 22.64 |
| 77 | Kaduna Capital Territory Authority | 0 | 0 | 0 | 0.00 | 2 | 2 | 0 | 0.00 | 11 | 11 | 0 | 0.00 |
| 78 | Zaria Metropolitan Authority | 0 | 0 | 0 | 0.00 | 3 | 2 | 1 | 33.33 | 14 | 11 | 3 | 21.43 |
| 79 | Kafanchan Municipal Authority | 0 | 0 | 0 | 0.00 | 0 | 0 | 0 | 0.00 | 23 | 20 | 3 | 13.04 |

| | | | | | | | | | | | | | |
|----|---|-------------------------|-----------|-------|-------|-------------------------|-----------|-------|-------|-------------------------|-----------|-------|-------|
| 80 | Kaduna Industrial and Finance Company Limited (Kifc) | 20 | 17 | 3 | 15.00 | 19 | 16 | 3 | 15.79 | 19 | 16 | 3 | 15.79 |
| 81 | Kaduna State Development and Property Company Limited (KSDPC) | 24 | 18 | 6 | 25.00 | 38 | 28 | 10 | 26.32 | 36 | 28 | 8 | 22.22 |
| 82 | Kaduna Line Limited | 35 | 31 | 4 | 11.43 | 28 | 23 | 5 | 17.86 | 25 | 20 | 5 | 20.00 |
| 83 | Kaduna State Christian Pilgrims Welfare Board | 10 | 3 | 7 | 70.00 | 9 | 2 | 7 | 77.78 | 8 | 1 | 7 | 87.50 |
| | Total | 2790 1 | 1461 6 | 12643 | 45.31 | 2719 7 | 1420 6 | 12992 | 47.77 | 2748 6 | 1398 4 | 13509 | 49.15 |

CHAPTER 3: AGRICULTURE



AGRICULTURE SUMMARY, 2022

28,109

Total Cattle

19,935

Total Goat

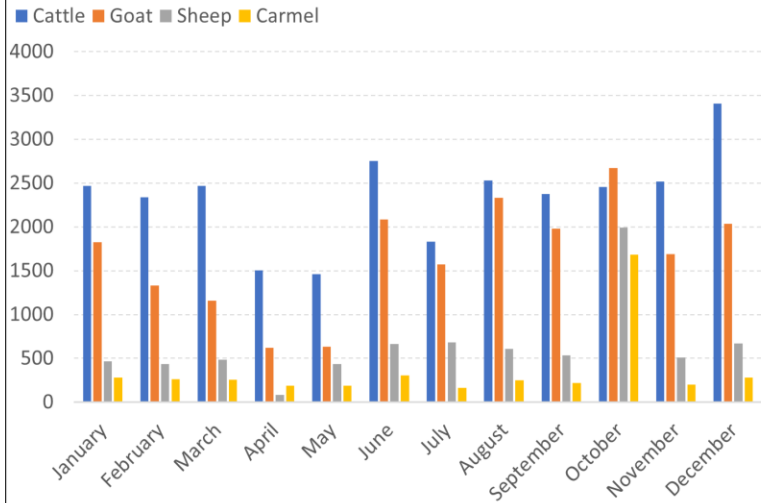
7,568

Total Sheep

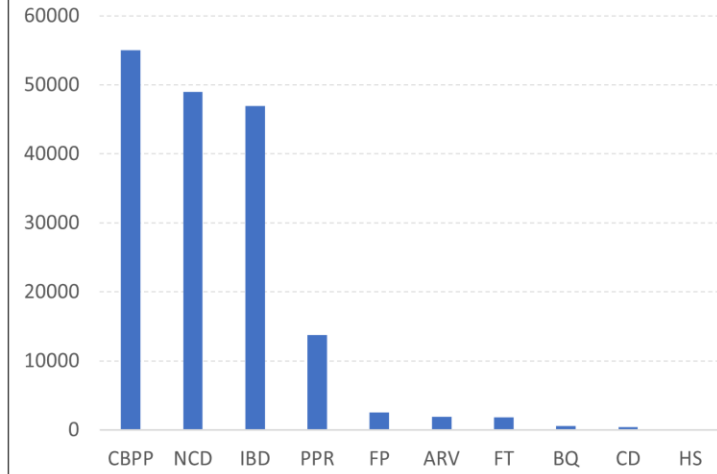
4,280

Total Carmel

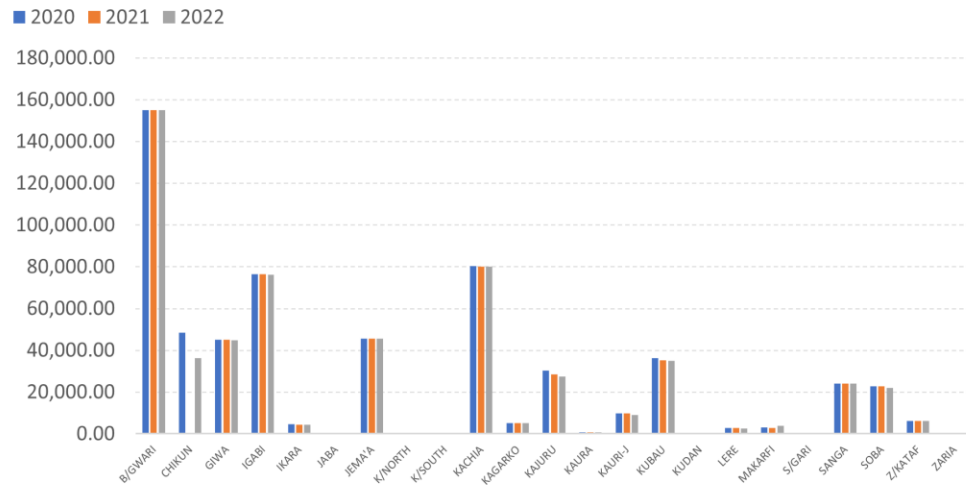
Species of Animals slaughtered, 2022



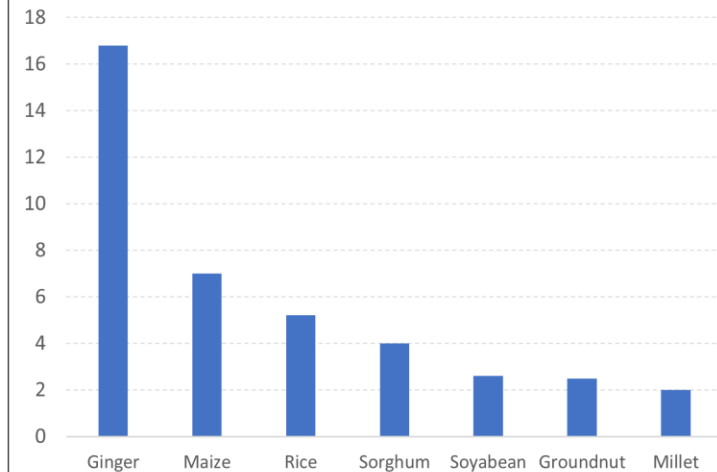
Livestock vaccinated against



TOTAL LAND AREA UNDER FOREST COVER BY LGA



Yield in metric tons per hectare for production of selected major crops, 2022



MONTHLY SLAUGHTERED ANIMALS IN MAJOR ABATTOIRS OF KADUNA STATE FOR THE YEAR 2022

| Month | Cattle | Goat | Sheep | Carmel |
|--------------|--------------|--------------|-------------|-------------|
| January | 2471 | 1825 | 465 | 283 |
| February | 2337 | 1331 | 432 | 260 |
| March | 2471 | 1156 | 486 | 253 |
| April | 1502 | 619 | 80 | 185 |
| May | 1462 | 634 | 435 | 189 |
| June | 2754 | 2086 | 663 | 308 |
| July | 1831 | 1572 | 684 | 162 |
| August | 2529 | 2332 | 610 | 251 |
| September | 2373 | 1981 | 536 | 221 |
| October | 2455 | 2672 | 1994 | 1685 |
| November | 2517 | 1689 | 512 | 203 |
| December | 3407 | 2038 | 671 | 280 |
| Total | 28109 | 19935 | 7568 | 4280 |

SPECIES OF ANIMALS SLAUGHTERED

Source: Ministry of Agriculture

NUMBER OF LIVESTOCK VACCINATED AGAINST COMMON INFECTIOUS DISEASES IN KADUNA STATE BY ZONE, 2022
LIVESTOCK VACCINATED AGAINST

| CD | ARV | CBPP | PPR | IBD | NCD | FP | FT | BQ | HS |
|-----|-------------|--------------|--------------|--------------|--------------|-------------|-------------|------------|----------|
| 105 | 460 | 16065 | 1456 | 9600 | 9602 | 230 | 0 | 0 | 0 |
| 216 | 556 | 9550 | 4878 | 9146 | 12400 | 900 | 700 | 0 | 0 |
| 73 | 602 | 23298 | 4912 | 13500 | 13800 | 400 | 102 | 600 | 0 |
| 45 | 278 | 6138 | 2507 | 14700 | 13200 | 1000 | 1000 | 0 | 0 |
| 439 | 1896 | 55051 | 13753 | 46946 | 49002 | 2530 | 1802 | 600 | 0 |

Source: Ministry of Agriculture

TOTAL LAND AREA UNDER FOREST COVER BY LGA

| LGA | 2020 | 2021 | 2022 |
|---------|------------|------------|------------|
| B/GWARI | 155,005.04 | 155,005.04 | 155,005.04 |
| CHIKUN | 48,536.31 | 45,273.31 | 36,253.29 |
| GIWA | 44,982.11 | 44,965.11 | 44,925.44 |
| IGABI | 76,421.49 | 76,411.19 | 76,235.49 |
| IKARA | 4,611.61 | 4,354.61 | 4,256.60 |
| JABA | 298.35 | 297.35 | 296.35 |
| JEMA'A | 45,710.03 | 45,703.03 | 45,698.03 |
| K/NORTH | - | - | - |
| K/SOUTH | - | - | - |
| KACHIA | 80,257.00 | 80,215.00 | 80,208.00 |
| KAGARKO | 5,051.35 | 5,048.35 | 5,029.23 |
| KAJURU | 30,189.77 | 28,398.77 | 27,398.77 |
| KAURA | 713.19 | 713.19 | 713.19 |
| KAURI-J | 9,807.03 | 9,775.03 | 8,935.03 |
| KUBAU | 36,281.67 | 35,225.67 | 34,875.67 |
| KUDAN | - | - | - |
| LERE | 2,909.79 | 2,757.79 | 2,631.79 |
| MAKARFI | 3,112.08 | 2,835.08 | 3,826.08 |
| S/GARI | - | - | - |
| SANGA | 24,074.52 | 24,052.52 | 24,045.32 |
| SOBA | 22,821.92 | 22,735.92 | 22,115.92 |
| Z/KATAF | 6,272.45 | 6,272.45 | 6,272.45 |
| ZARIA | - | - | - |

Note: All the areas are in Hectares

Source: Ministry of Environment and Natural Resources

EXTENSION SERVICE DELIVERY BY KADA ZONAL OFFICES, 2022

| S/N | ZONE | B/GWARI | | LERE | | MAIGANA | | SAMARU | | |
|-----|------------------------------------|-------------------------|----------------------|-------------------------|------------------------|-------------------------|--------|--------|--------|-------------------------|
| | | MALE | FEMALE | MALE | FEMALE | MALE | FEMALE | MALE | FEMALE | |
| 1 | VILLAGE EXTENSION AGENTS | 27 | 23 | 10 | 3 | 57 | 10 | 34 | 12 | |
| 2 | EXTENSION SUPERVISORS | 1 | 4 | 9 | 1 | 11 | 1 | 7 | 0 | CUMMULATIVE (Jan - Dec) |
| 3 | NO. OF VISIT TO FARMERS | 1,117 | 366 | 2,010 | 880 | 3,560 | 1,200 | 700 | 71 | 9,904 |
| 4 | NO. OF SUPERVISION VISIT TO EAs | 200 | 30 | 350 | 130 | 500 | 135 | 278 | 100 | 1,723 |
| | TOTAL | 1,345 | 423 | 2,379 | 1,014 | 4,128 | 1,346 | 1,019 | 183 | 11,627 |
| | | B/Gwari (Number) | LERE (Number) | MAIGANA (Number) | SAMARU (Number) | CUMMULATIVE (Jan - Dec) | | | | |
| 5 | MOBILITY OF EAs | 0 | 0 | 0 | 0 | 0 | | | | |
| 6 | SPAT ESTABLISHED | 480 | 582 | 680 | 586 | 2,328 | | | | |
| 7 | WIA GROUP FORMED | 30 | 45 | 52 | 26 | 153 | | | | |
| 8 | WIA SKILL PLOTS | 20 | 27 | 30 | 19 | 96 | | | | |
| 9 | TRM | 0 | 0 | 38 | 0 | 0 | | | | |
| 10 | MTPs | 203 | 400 | 503 | 109 | 1,215 | | | | |
| 11 | MTs | 12 | 12 | 12 | 12 | 12 | | | | |
| 12 | OFAR | 0 | 0 | 0 | 0 | 0 | | | | |
| | SEEDS, SEEDLINGS AND FRUITS | | | | | | | | | |
| | | B/Gwari (Number) | LERE (Number) | MAIGANA (Number) | SAMARU (Number) | CUMMULATIVE | | | | |

| | | | | | | (Jan - Dec) |
|----|------------------|-------|------|------|------|-------------|
| 15 | SEED DISTRIBUTED | 0 | 0 | 0 | 0 | 0 |
| 16 | SEEDLINGS RAISED | 1,000 | 1800 | 1812 | 2638 | 7,250 |
| 17 | SEEDLINGS SOLD | 0 | 0 | 0 | 0 | 0 |
| 18 | FRUITS SOLD | 0 | 0 | 0 | 0 | 0 |


| | IRRIGATION SERVICES | B/Gwari | Lere | Maigana | Samaru | Cummulative (Jan – Dec) |
|----|----------------------------|---------|------|---------|--------|-------------------------|
| 19 | WASHBORE DRILLED | 0 | 0 | 0 | 0 | 0 |
| 20 | TUBEWELLS DRILLED | 0 | 0 | 0 | 0 | 0 |
| 22 | COOPERATIVE SOCIETY FORMED | 35 | 47 | 55 | 30 | 167 |

YIELD IN METRIC TONS PER HECTARE FOR THE PRODUCTION OF SELECTED MAJOR CROPS, 2022

| S/N | KPIS | DATA NEEDS | YEAR 2022 |
|-----|---|-------------------------|-----------|
| 1 | Increased yield of major crops in metric tons per hectare | Maize Yield (mt/ha) | 7 |
| | | Soyabean Yield (mt/ha) | 2.6 |
| | | Sorghum Yield (mt/ha) | 4 |
| | | Ginger Yield (mt/ha) | 16.8 |
| | | Rice Yield (mt/ha) | 5.2 |
| | | Groundnut Yield (mt/ha) | 2.5 |
| | | Millet Yield (mt/ha) | 2 |

| | | | |
|---|---|--|--------|
| 2 | Increased capacity and adoption of good agricultural practices among youths and women | Number of Youths and Women that embrace good | 17,823 |
| | | agricultural practices | |

CHAPTER 4: MOTOR VEHICLE



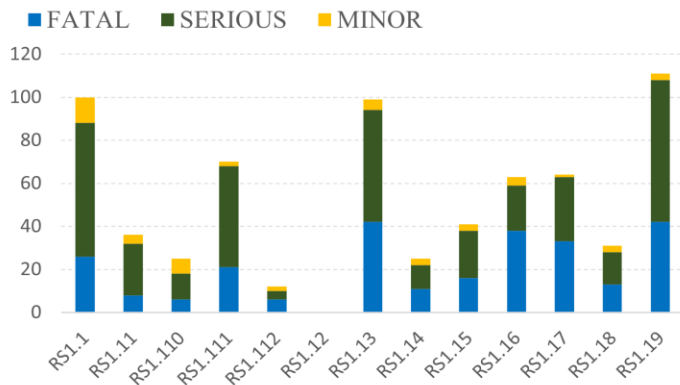
SUMMARY OF ROAD TRAFFIC CRASHES, 2022

5814

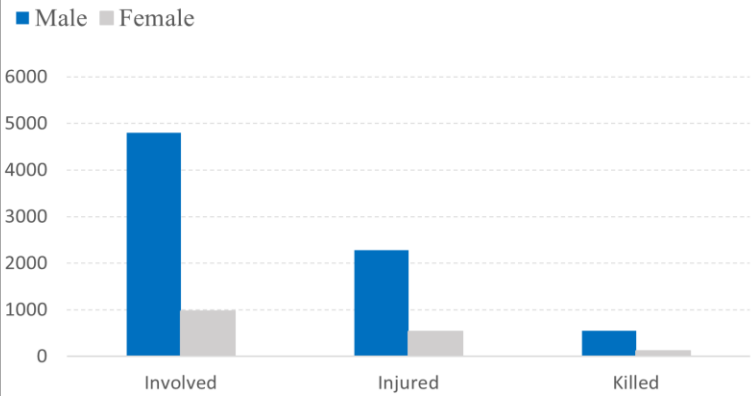
Total Involved

2831

Crash Cases by RSI



Number of persons Involved, Injured and Killed by Gender



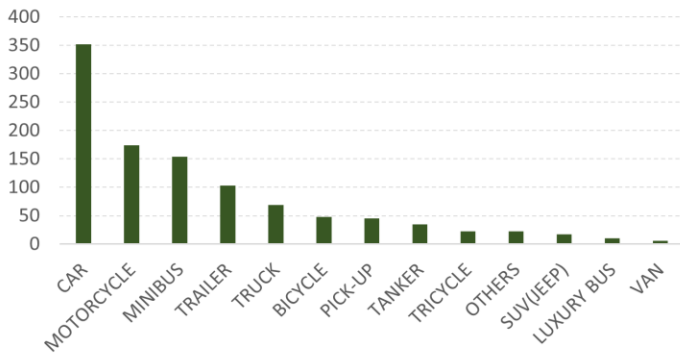
636

Total Killed

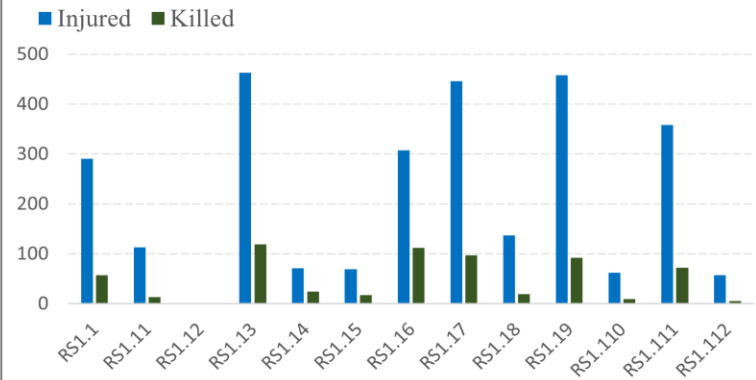
679

Total Cases

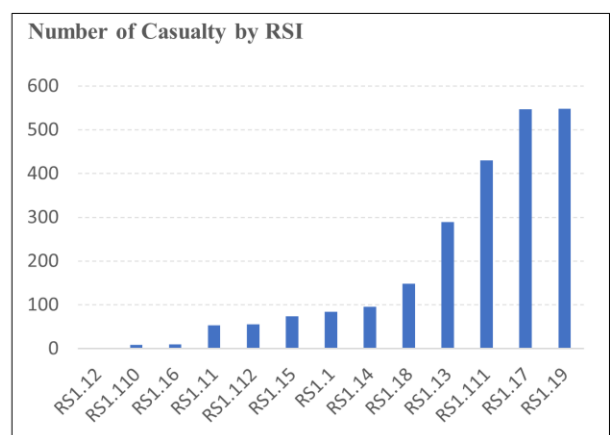
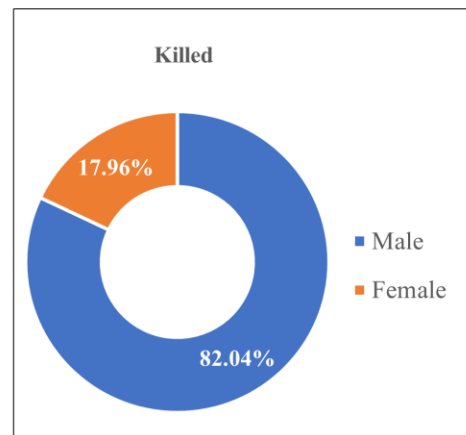
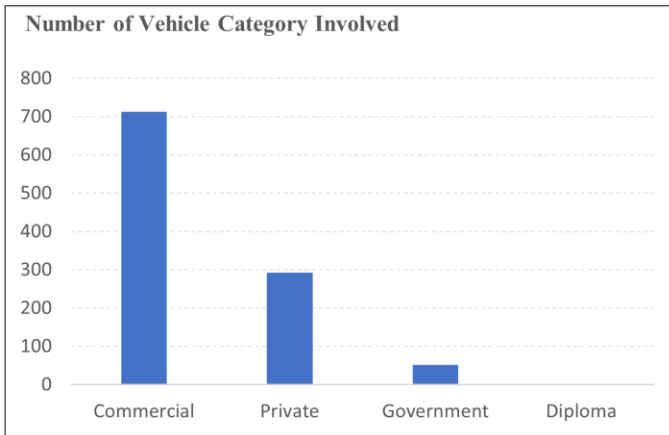
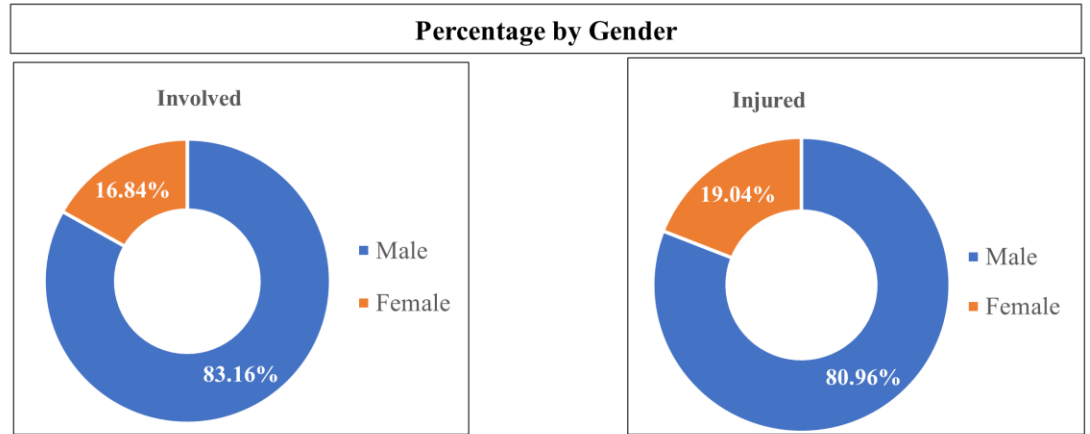
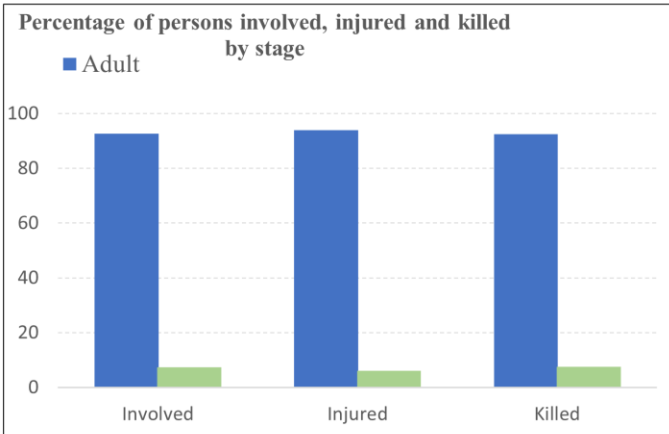
Number of Accident Involved by Vehicles



Number of Persons Injured and Killed by RSI



SUMMARY OF ROAD TRAFFIC CRASHES, 2022



SUMMARY OF ROAD TRAFFIC CRASHES BY CASES AND FATALITY 2022

| COMMAND | FATAL | SERIOUS | MINOR | TOTAL CASES | NUMBER INJURED | | | | NUMBER KILLED | | | | TOTAL CASUALTY | | PEOPLE INVOLVED | | | | | |
|----------------|------------|------------|-----------|-------------|----------------|------------|------------|-----------|---------------|------------|-----------|-----------|----------------|------------|-----------------|-------------|------------|------------|------------|-------------|
| | | | | | ADULT | | CHILD | | TOTAL | ADULT | | CHILD | | TOTAL | | ADULT | | CHILD | | TOTAL |
| | | | | | M | F | M | F | | M | F | M | F | | | M | F | | | |
| RS1.1 | 26 | 62 | 12 | 100 | 206 | 40 | 18 | 6 | 290 | 40 | 4 | 9 | 4 | 57 | 84 | 614 | 101 | 59 | 29 | 818 |
| RS1.11 | 8 | 24 | 4 | 35 | 79 | 21 | 0 | 0 | 113 | 13 | 0 | 0 | 0 | 13 | 53 | 127 | 49 | 14 | 2 | 262 |
| RS1.12 | 0 | 0 | 0 | 0 | 0 | 0 | 0 | 0 | 0 | 0 | 0 | 0 | 0 | 0 | 0 | 0 | 0 | 0 | 0 | 0 |
| RS1.13 | 42 | 52 | 5 | 113 | 385 | 49 | 21 | 8 | 463 | 87 | 20 | 2 | 11 | 119 | 289 | 705 | 109 | 43 | 39 | 886 |
| RS1.14 | 11 | 11 | 3 | 25 | 49 | 18 | 4 | 0 | 71 | 14 | 10 | 1 | 0 | 24 | 95 | 89 | 25 | 20 | 0 | 134 |
| RS1.15 | 16 | 22 | 3 | 36 | 59 | 10 | 0 | 6 | 69 | 12 | 0 | 0 | 0 | 17 | 74 | 99 | 24 | 3 | 9 | 129 |
| RS1.16 | 38 | 21 | 4 | 59 | 267 | 57 | 7 | 6 | 307 | 127 | 16 | 1 | 3 | 112 | 10 | 682 | 84 | 14 | 8 | 744 |
| RS1.17 | 33 | 30 | 1 | 61 | 352 | 63 | 15 | 16 | 446 | 77 | 12 | 1 | 7 | 97 | 547 | 697 | 97 | 36 | 22 | 856 |
| RS1.18 | 13 | 15 | 3 | 31 | 79 | 49 | 3 | 6 | 137 | 18 | 1 | 0 | 0 | 19 | 148 | 118 | 59 | 3 | 10 | 198 |
| RS1.19 | 42 | 66 | 3 | 111 | 373 | 53 | 23 | 9 | 458 | 82 | 7 | 3 | 0 | 92 | 548 | 764 | 94 | 40 | 18 | 916 |
| RS1.110 | 6 | 12 | 7 | 25 | 55 | 7 | 0 | 1 | 62 | 5 | 4 | 0 | 0 | 9 | 9 | 99 | 27 | 1 | 2 | 129 |
| RS1.111 | 21 | 47 | 2 | 71 | 245 | 84 | 8 | 11 | 358 | 47 | 17 | 4 | 4 | 72 | 430 | 510 | 124 | 21 | 21 | 676 |
| RS1.112 | 6 | 4 | 2 | 12 | 35 | 17 | 4 | 1 | 57 | 5 | 0 | 0 | 0 | 5 | 55 | 41 | 18 | 5 | 2 | 66 |
| Total | 262 | 366 | 49 | 679 | 2184 | 468 | 103 | 70 | 2831 | 527 | 91 | 21 | 29 | 636 | 2342 | 4545 | 811 | 259 | 162 | 5814 |

VEHICLES INVOLVED IN ACCIDENTS BY TYPE IN 2022

| COMMAND | VEHICLE INVOLVED | | | | | | | | | | | | | | VEHICLE CATEGORY | | | | |
|--------------|------------------|------------|-----------|------------|------------|----------|------------|--------------|-----------|-----------|-----------|------------|-----------|------------|------------------|------------|------------|----------|------------|
| | BICYCLE | MOTORCYCLE | TRICYCLE | CAR | SUV (JEEP) | VAN | MINIBUS | LUXURY BUSES | PICK-UP | TRUCK | TANKER | TRAILER | OTHERS | TOTAL | PRIVATE | COMMERCIAL | GOVERNMENT | DIPLomat | TOTAL |
| RS1.1 | 0 | 16 | 3 | 57 | 2 | 2 | 2 | 0 | 7 | 6 | 1 | 5 | 0 | 102 | 28 | 74 | 0 | 0 | 102 |
| RS1.11 | 0 | 11 | 0 | 31 | 0 | 0 | 4 | 0 | 1 | 1 | 0 | 1 | 0 | 46 | 21 | 26 | 0 | 0 | 49 |
| RS1.12 | 0 | 0 | 0 | 0 | 0 | 0 | 0 | 0 | 0 | 0 | 0 | 0 | 0 | 0 | 0 | 0 | 0 | 0 | 0 |
| RS1.13 | 0 | 32 | 6 | 51 | 2 | 0 | 14 | 3 | 10 | 8 | 11 | 18 | 9 | 164 | 26 | 132 | 4 | 0 | 163 |
| RS1.14 | 0 | 22 | 0 | 7 | 0 | 0 | 2 | 0 | 0 | 5 | 1 | 1 | 0 | 36 | 13 | 23 | 0 | 0 | 36 |
| RS1.15 | 2 | 13 | 9 | 21 | 3 | 0 | 2 | 0 | 2 | 1 | 1 | 0 | 1 | 4 | 51 | 34 | 19 | 0 | 54 |
| RS1.16 | 44 | 5 | 1 | 17 | 2 | 1 | 27 | 3 | 4 | 5 | 4 | 26 | 1 | 91 | 11 | 82 | 5 | 0 | 94 |
| RS1.17 | 1 | 18 | 1 | 40 | 1 | 3 | 23 | 3 | 5 | 18 | 6 | 6 | 9 | 131 | 20 | 83 | 7 | 0 | 115 |
| RS1.18 | 0 | 7 | 0 | 16 | 0 | 0 | 8 | 0 | 2 | 1 | 0 | 2 | 0 | 0 | 36 | 22 | 13 | 1 | 36 |
| RS1.19 | 0 | 9 | 1 | 48 | 3 | 0 | 38 | 0 | 3 | 15 | 5 | 27 | 1 | 150 | 47 | 117 | 0 | 0 | 151 |
| RS1.110 | 0 | 21 | 0 | 12 | 0 | 0 | 7 | 0 | 3 | 1 | 0 | 0 | 0 | 35 | 9 | 26 | 0 | 0 | 44 |
| RS1.111 | 1 | 10 | 1 | 43 | 4 | 0 | 27 | 1 | 8 | 8 | 6 | 17 | 1 | 126 | 27 | 77 | 3 | 0 | 126 |
| RS1.112 | 0 | 10 | 0 | 9 | 0 | 0 | 0 | 0 | 0 | 0 | 0 | 0 | 0 | 17 | 3 | 17 | 0 | 0 | 16 |
| Total | 48 | 174 | 22 | 352 | 17 | 6 | 154 | 10 | 45 | 69 | 35 | 103 | 22 | 902 | 292 | 713 | 51 | 1 | 986 |

YEARLY SUMMARY OFFENCES FOR THE YEAR 2022

| S/N | OFFENCES | FINE (₦) | CASE | TOTAL (₦) |
|-----|---|----------|------|------------|
| 1 | DRIVING WITHOUT A DRIVER'S LICENSE | 5,000 | 8205 | 41,025,000 |
| 2 | DRIVING OF ANY VEHICLE BY PERSON UNDER 18 | 5,000 | 1 | 5,000 |
| 3 | LEARNER WITHOUT LEARNER'S PERMIT | 5,000 | 139 | 695,000 |
| 4 | LEARNER DRIVING ON MAJOR HIGHWAY | 5,000 | 10 | 50,000 |
| 5 | LEARNER DRIVING AND UNACCOMPANIED BY A LICENCED DRIVER | 10,000 | 9 | 90,000 |
| 6 | DRIVING AN UNLICENCED VEHICLE | 10,000 | 2004 | 20,040,000 |
| 7 | DRIVING WITH FAKE NUMBER PLATES | 20,000 | 42 | 840,000 |
| 8 | DRIVING A VEHICLE WITH UNAUTHORISED OR DEFECTIVE REFLECTIVE NUMBER PLATES | 20,000 | 88 | 1,760,000 |
| 9 | RIDING AN UNLICENSED MOTORCYCLE/TRICYCLE | 3,000 | 6562 | 19,686,000 |
| 10 | DISOBEYING TRAFFIC SIGNS | 5,000 | 1793 | 8,965,000 |
| 11 | DISOBEYING TRAFFIC LIGHT | 10,000 | 1434 | 14,340,000 |
| 12 | WRONG PARKING | 10,000 | 840 | 8,400,000 |
| 13 | DRIVING MOTORCYCLES/3 WHEELERS WITH NON-FUNCTIONAL LAMPS | 20,000 | 41 | 820,000 |
| 14 | DRIVING PRIVATE MOTOR VEHICLES WITH NON-FUNCTIONAL LAMPS | 20,000 | 1553 | 31,060,000 |
| 15 | DRIVING COMMERCIAL VEHICLES WITH NON-FUNCTIONAL LAMPS | 25,000 | 1537 | 38,425,000 |
| 16 | DRIVING TRAILERS, TANKERS AND TIPERS WITH NON-FUNCTIONAL LAMPS | 100,000 | 124 | 12,400,000 |
| 17 | DRIVING UNDER THE INFLUENCE OF ALCOHOL AND/ OR DRUGS | 20,000 | 7 | 140,000 |
| 18 | SMOKING WHILE DRIVING | 20,000 | 20 | 400,000 |

| | | | | |
|----|--|--------|------|------------|
| 19 | RIDING A MOTORCYCLE WITHOUT CRASH HELMET FOR RIDER | 2,000 | 1045 | 2,090,000 |
| 20 | DRIVING A MOTORCYCLE WITHOUT A DRIVING PERMIT | 2,000 | 1257 | 2,514,000 |
| 21 | CONVEYING MORE THAN ONE PASSENGER AT ANY GIVEN TIME (WHERE THE CARRYING OF PASSENGER IS ALLOWED) | 5,000 | 1074 | 5,370,000 |
| 22 | MOTORIST RESISTING ARREST | 10,000 | 4 | 40,000 |
| 23 | ASSAULT ON A TRAFFIC OFFICER | 50,000 | 16 | 800,000 |
| 24 | DRIVING IN A DIRECTION PROHIBITED BY THE ROAD | 25,000 | 149 | 3,725,000 |
| 25 | ILLEGAL U-TURNS | 10,000 | 299 | 2,990,000 |
| 26 | PARKING ON THE HIGHWAY/WALKBY OR KERBS | 10,000 | 14 | 140,000 |
| 27 | OVERLOADING OF A COMMERCIAL VEHICLE OR TRAILER | 20,000 | 272 | 5,440,000 |
| 28 | PARKING OR STOPPING TO PICK A PASSENGER BR A COMMERCIAL VEHICLE OTHER THAN AT DESIGNATED BUS STOPS | 20,000 | 10 | 200,000 |
| 29 | ABANDONED VEHICLE ON HIGHWAY OVERNIGHT | 5,000 | 34 | 170,000 |
| 30 | CAUSING OBSTRUCTION ON HIGHWAY | 5,000 | 5893 | 29,465,000 |
| 31 | DRIVING VEHICLES WITH DOORS LEFT OPEN | 5,000 | 2 | 10,000 |
| 32 | MAKING OR RECEIVING CALL WHILE DRIVING | 10,000 | 144 | 1,440,000 |
| 33 | DRIVING WITHOUT A STRAPPED SEAT BELT (DRIVER) | 2,000 | 5263 | 10,526,000 |
| 34 | DRIVING WITHOUT A STRAPPED SEAT BELT (PASSENGERS) | 1,000 | 2676 | 2,676,000 |
| 35 | FAILURE TO DISPLAY REFLECTIVE WARNING TRIANGLE SIGN AT A POINTT OF BREAKDOWN (TRAILERS) | 5,000 | 47 | 235,000 |
| 36 | FAILURE TO DISPLAY REFLECTIVE WARNING TRIANGLE SIGN AT A POINTT OF BREAKDOWN (OTHERS) | 2,000 | 145 | 290,000 |
| 37 | MOTORIST RESISTING ARREST | 5,000 | 309 | 1,545,000 |

| | | | | |
|-----------|--|--------|------|--------------------|
| 38 | STORAGE CHARGERS FOR IMPOUNDED CARS, JEEPS AND MINIBUSES PER DAY | 2,000 | 1957 | 3,914,000 |
| 39 | TOWING AND IMPOUNDED MOTORCYCLES PER DAY | 200 | 0 | - |
| 40 | TOWING AND IMPOUNDED 3-WHEELERS PER DAY | 500 | 8 | 4,000 |
| 41 | TOWING AND IMPOUNDED CAR, JEEP, AND MINIBUSES | 5,000 | 2 | 10,000 |
| 42 | TOWING TIPPERS | 20,000 | 1 | 20,000 |
| 43 | TOWING LORRIES | 10,000 | 1 | 10,000 |
| 44 | TOWING HIGH-CAPACITY BUSES | 50,000 | 47 | 2,350,000 |
| | TOTAL REVENUE (₹) | | | 275,115,000 |

CHAPTER 5: HEALTH



2022 HEALTH DASHBOARD

INFRASTRUCTURE

1910

Total BEDs in G.Hospitals

6170

Total No. of Functional beds in all LGA

DESEASES

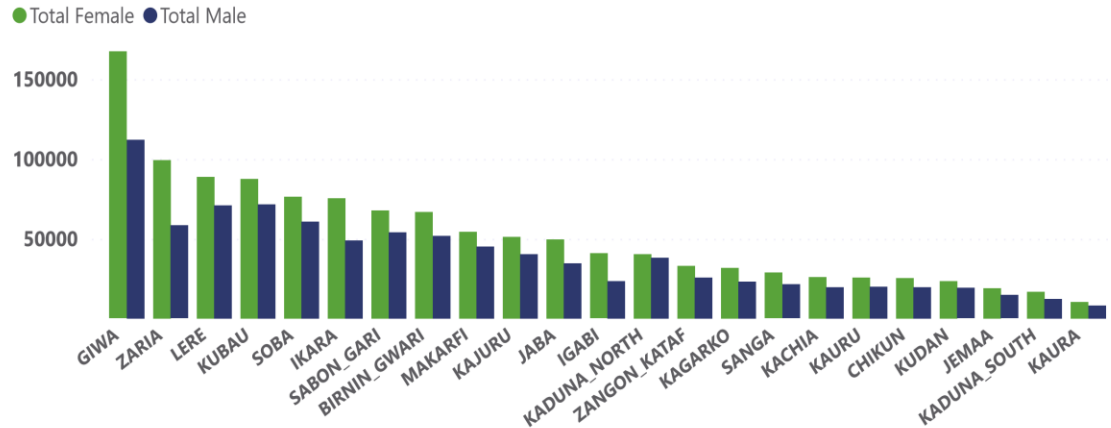
962

Total Measles Cases in 2022

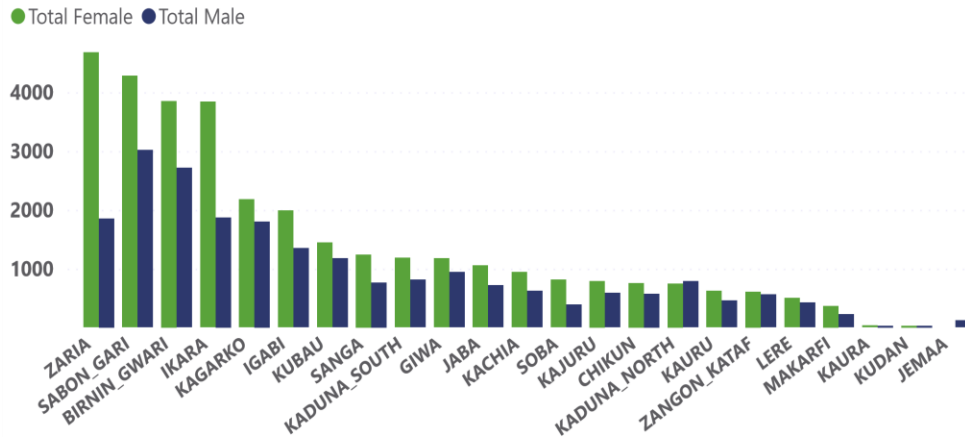
97K

Total Malaria Cases in 2022

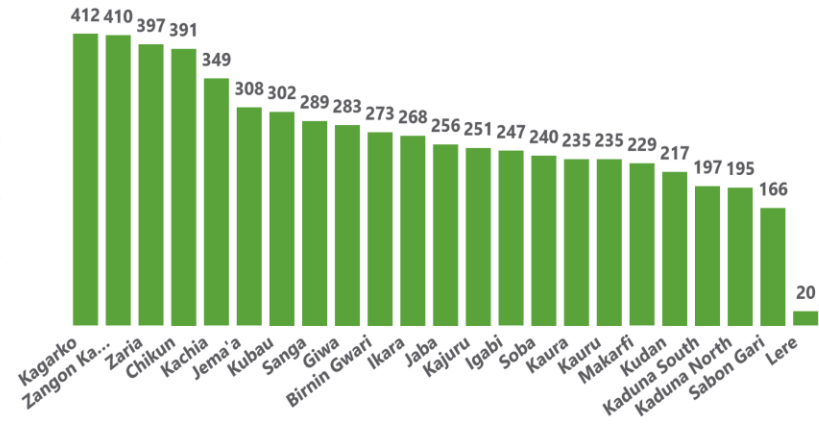
Total OUT patients in primary Facilities



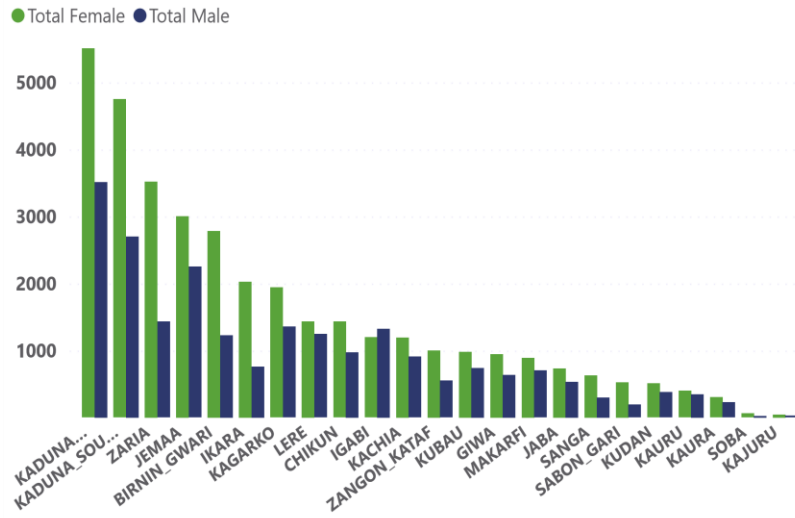
Total IN patients in Primary Facilities



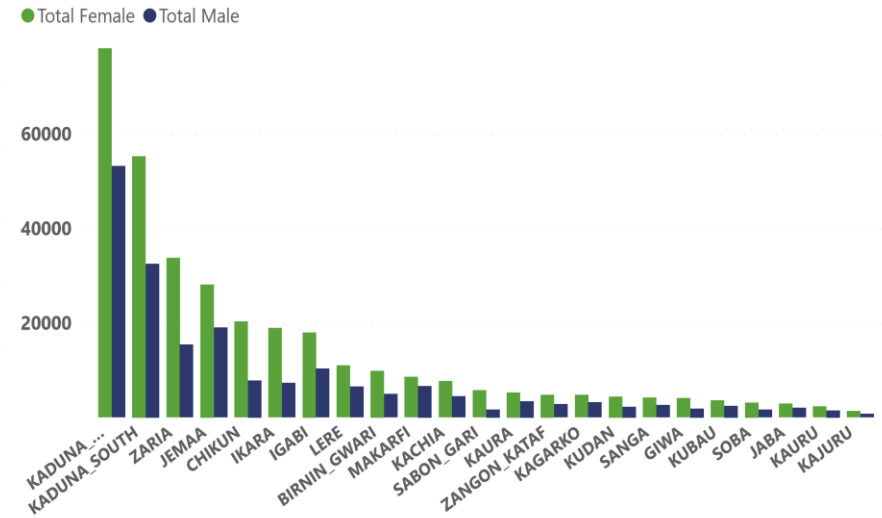
Total No. of Functional beds by LGA



Total IN patient in Secondary Facilities



Total OUT patients in Secondary Facilities



| LGA | GENERAL | PEDIATRIC | SPECIALIST | INFECTIOUS DISEASES | NEURO PSYCHIATRIC | ORTHOPEDIC | RURAL | TEACHING | ARMED FORCE REFERENCE | MATERNITY HOME | MATERNAL HEALTH CENTER | DENTAL CLINIC | TOTAL |
|--------------|-----------|-----------|------------|---------------------|-------------------|------------|-----------|----------|-----------------------|----------------|------------------------|---------------|-----------|
| BIRNIN GWARI | 1 | | | | | | | | | | | | 1 |
| CHIKUN | 1 | | 1 | | | | 1 | | | | | | 3 |
| GIWA | 1 | | | | | | | 1 | | | | | 2 |
| IGABI | 1 | | 1 | 1 | | | 1 | | | | | | |
| IKARA | 1 | | | | | | | | | | | | 1 |
| JABA | | | | | | | 1 | | | | | | 1 |
| JAMA'A | 1 | | | | | | 1 | | | | | | 2 |
| KACHIA | 1 | | | | | | 1 | | | | | | 2 |
| KADUNA NORTH | 1 | | 1 | | | | | 1 | | | | 1 | 4 |
| KADUNA SOUTH | 2 | | | 1 | 1 | | | | 1 | | | | 5 |
| KAGARKO | 1 | | | | | | | | | | | | 1 |
| KAJURU | | | | | | | 1 | | | | | | 1 |
| KAURA | | | | | | | 1 | | | | | | 1 |
| KAURU | | | | | | | 1 | | | | | | 1 |
| KUBAU | | | | | | | 1 | | | | | | 1 |
| KUDAN | | | | | | | 1 | | | | | | 1 |
| LERE | 1 | | | | | | | | | | | | 1 |
| MAKARFI | 1 | | | | | | | | | | | | 1 |
| SABON GARI | 1 | | | | | | | | | | | | 1 |
| SANGA | 1 | | | | | | | | | | | | 1 |
| SOBA | | | | | | | 1 | | | | | | 1 |
| ZANGON KATAF | 1 | | | | | | 1 | | | | | | 2 |
| ZARIA | 1 | | | 1 | | | | | | | | 1 | 3 |
| TOTAL | 17 | | 3 | 3 | 1 | | 12 | 2 | 1 | | | 2 | 41 |

| LGA | IN PATIENT PRIMARY FACILITY | | | OUT PATIENT PRIMARY FACILITY | | |
|--------------|-----------------------------|--------|--------|------------------------------|-----------|---------|
| | M | F | TOTAL | M | F | TOTAL |
| BIRNIN_GWARI | 2,713 | 3,849 | 6,562 | 51,698 | 66,641 | 118,339 |
| CHIKUN | 573 | 756 | 1,329 | 19,425 | 25,260 | 44,685 |
| GIWA | 941 | 1,171 | 2,112 | 112,001 | 167,151 | 163,024 |
| IGABI | 1,348 | 1,988 | 3,336 | 23,294 | 40,719 | 64,013 |
| IKARA | 1,869 | 3,837 | 5,706 | 48,878 | 75,286 | 124,164 |
| JABA | 716 | 1,050 | 1,766 | 34,662 | 49,490 | 188,177 |
| JEMAA | 119 | - | 119 | 14,608 | 19,059 | 33,667 |
| KACHIA | 621 | 941 | 1,562 | 19,575 | 25,890 | 45,465 |
| KADUNA_NORTH | 784 | 746 | 1,530 | 38,132 | 40,371 | 79,132 |
| KADUNA_SOUTH | 811 | 1,182 | 1,993 | 12,234 | 16,685 | 28,919 |
| KAGARKO | 1,801 | 2,174 | 3,975 | 23,202 | 31,665 | 54,867 |
| KAJURU | 586 | 788 | 1,374 | 40,222 | 51,183 | 83,786 |
| KAURA | 17 | 33 | 50 | 8,200 | 10,337 | 18,537 |
| KAURU | 455 | 622 | 1,077 | 19,991 | 25,556 | 45,547 |
| KUBAU | 1,176 | 1,441 | 2,617 | 71,564 | 87,397 | 64,084 |
| KUDAN | 7 | 5 | 12 | 19,093 | 23,468 | 42,561 |
| LERE | 422 | 499 | 921 | 70,718 | 88,764 | 159,482 |
| MAKARFI | 221 | 364 | 585 | 44,962 | 54,276 | 202,043 |
| SABON_GARI | 3,014 | 4,274 | 7,288 | 53,976 | 67,687 | 121,663 |
| SANGA | 764 | 1,237 | 2,001 | 21,310 | 28,652 | 49,962 |
| SOBA | 386 | 808 | 1,194 | 60,535 | 76,119 | 171,625 |
| ZANGON_KATAF | 559 | 607 | 1,166 | 25,702 | 33,066 | 58,768 |
| ZARIA | 1,851 | 4,673 | 6,524 | 58,260 | 99,144 | 157,404 |
| State | 21,754 | 33,045 | 54,799 | 892,242 | 1,203,866 | 216,172 |

**NUMBER OF IN PATIENT AND OUT PATIENTS IN SECONDARY FACILITY HOSPITAL BY LOCAL GOVERNMENT AREA,
2022**

| LGA | IN PATIENT SECONDARY FACILITY | | | OUT PATIENT SECONDARY FACILITY | | |
|--------------|-------------------------------|--------------|--------------|--------------------------------|---------------|---------------|
| | M | F | TOTAL | M | F | TOTAL |
| BIRNIN_GWARI | 1227 | 2783 | 4010 | 4965 | 9853 | 14818 |
| CHIKUN | 974 | 1432 | 2406 | 7808 | 20244 | 28052 |
| GIWA | 636 | 944 | 1580 | 1870 | 4087 | 5957 |
| IGABI | 1324 | 1197 | 2521 | 10322 | 17988 | 28310 |
| IKARA | 759 | 2026 | 2785 | 7289 | 18890 | 26179 |
| JABA | 531 | 733 | 1264 | 2026 | 2907 | 4933 |
| JEMAA | 2248 | 3002 | 5250 | 19001 | 28099 | 47100 |
| KACHIA | 908 | 1194 | 2102 | 4468 | 7677 | 12145 |
| KADUNA_NORTH | 3513 | 5506 | 9019 | 53109 | 78010 | 131119 |
| KADUNA_SOUTH | 2701 | 4747 | 7448 | 32473 | 55231 | 87704 |
| KAGARKO | 1355 | 1941 | 3296 | 3191 | 4735 | 7926 |
| KAJURU | 28 | 43 | 71 | 774 | 1360 | 2134 |
| KAURA | 227 | 301 | 528 | 3419 | 5287 | 8706 |
| KAURU | 346 | 398 | 744 | 1481 | 2321 | 3802 |
| KUBAU | 740 | 981 | 1721 | 2475 | 3571 | 5892 |
| KUDAN | 379 | 507 | 886 | 2246 | 4434 | 6680 |
| LERE | 1246 | 1435 | 2681 | 6527 | 11003 | 17530 |
| MAKARFI | 702 | 892 | 1594 | 6677 | 8579 | 15256 |
| SABON_GARI | 193 | 525 | 718 | 1699 | 5714 | 7413 |
| SANGA | 300 | 629 | 929 | 2596 | 4166 | 6762 |
| SOBA | 25 | 62 | 87 | 1646 | 3154 | 4800 |
| ZANGON_KATAF | 549 | 999 | 1548 | 2811 | 4795 | 7606 |
| ZARIA | 1430 | 3519 | 4949 | 15367 | 33728 | 49095 |
| STATE | 22341 | 35796 | 58137 | 194240 | 335833 | 529919 |

CHAPTER 6 Education



3063385

Total Student

7904

Total Schools

5165

Public Schools

2739

Private Schools

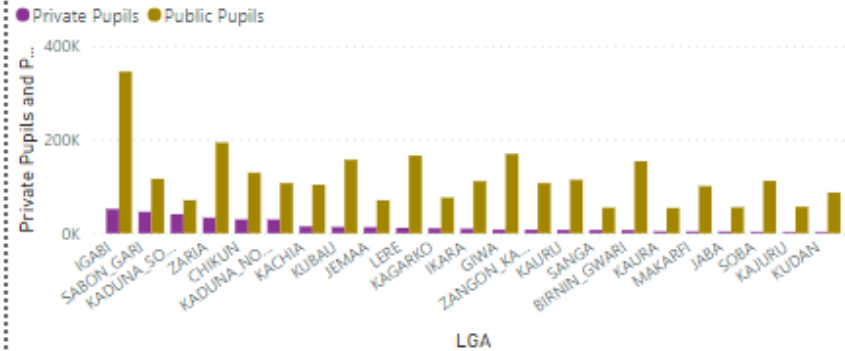
26436

Private Qualified Teachers

40471

Public Qualified Teachers

Students by School_Type & LGA



1.51M

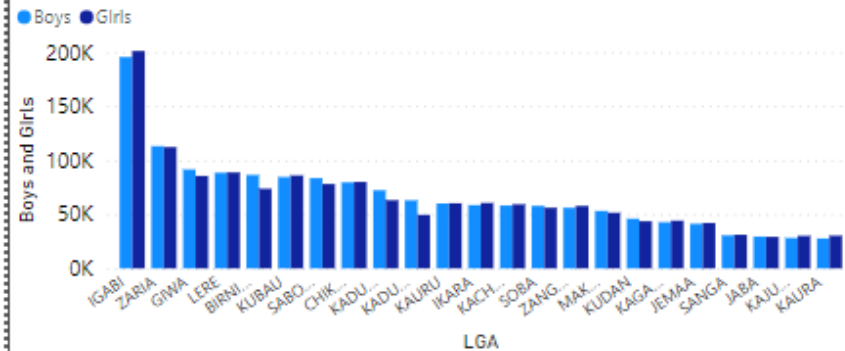
Girls



1.55M

Boys

Students Gender LGA



School Distribution by LGA

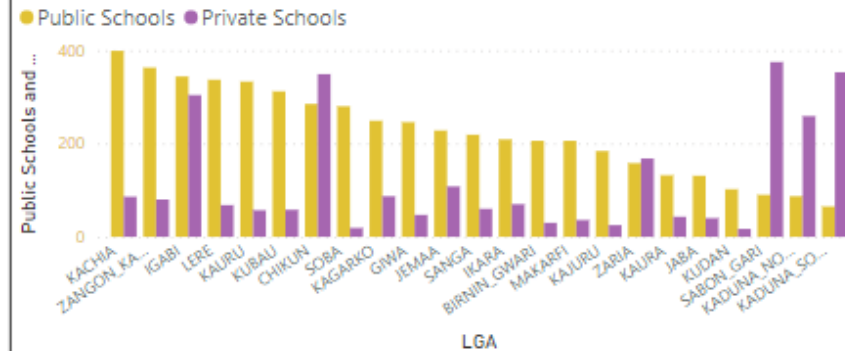


Table 6.0 SUMMARY OF EDUCATIONAL SECTOR BY LGA

| LGA | Total Students | Total Girls | Total Boys | Total Schools | Total Public Schools | Total Private Schools | Total Qualified Teachers (Public) | Total Qualified Teachers (Private) | Total Private Pupils | Total Public Pupils |
|--------------|----------------|----------------|----------------|---------------|----------------------|-----------------------|-----------------------------------|------------------------------------|----------------------|---------------------|
| BIRNIN GWARI | 160734 | 73708 | 86425 | 236 | 206 | 30 | 1207 | 311 | 6847 | 153887 |
| CHIKUN | 159050 | 79958 | 79549 | 634 | 285 | 349 | 2644 | 2866 | 29595 | 129455 |
| GIWA | 177431 | 85520 | 91503 | 293 | 246 | 47 | 1234 | 480 | 7958 | 169473 |
| IGABI | 396906 | 201104 | 195506 | 648 | 344 | 304 | 2946 | 3036 | 51932 | 344974 |
| IKARA | 120218 | 60554 | 58529 | 279 | 209 | 70 | 933 | 456 | 9745 | 111184 |
| JABA | 58332 | 29134 | 29411 | 171 | 131 | 40 | 1046 | 311 | 3849 | 55403 |
| JEMAA | 83559 | 41995 | 41264 | 336 | 228 | 108 | 2213 | 1015 | 13014 | 70572 |
| KACHIA | 118286 | 59275 | 58143 | 485 | 399 | 86 | 1551 | 809 | 14624 | 103662 |
| KADUNA NORTH | 134921 | 63038 | 72255 | 346 | 87 | 259 | 2955 | 2977 | 29510 | 106973 |
| KADUNA SOUTH | 111614 | 49515 | 62916 | 418 | 65 | 353 | 2386 | 3705 | 40827 | 70787 |
| KAGARKO | 86868 | 44103 | 42683 | 336 | 249 | 87 | 1165 | 655 | 10668 | 76200 |
| KAJURU | 58229 | 30086 | 28109 | 209 | 184 | 25 | 1500 | 156 | 2800 | 56677 |
| KAURA | 57873 | 30257 | 27654 | 175 | 132 | 43 | 1463 | 383 | 4336 | 54161 |
| KAURU | 120914 | 60225 | 60035 | 390 | 333 | 57 | 1556 | 384 | 7214 | 114264 |
| KUBAU | 170235 | 85981 | 84518 | 370 | 312 | 58 | 1372 | 420 | 13452 | 156867 |
| KUDAN | 89592 | 43600 | 45915 | 119 | 102 | 17 | 1052 | 180 | 2535 | 87057 |
| LERE | 177379 | 88743 | 88481 | 405 | 337 | 68 | 2368 | 510 | 11573 | 165806 |
| MAKARFI | 104888 | 51460 | 53112 | 242 | 206 | 36 | 1113 | 265 | 4088 | 100800 |
| SABON GARI | 161271 | 78052 | 83489 | 465 | 90 | 375 | 1995 | 3920 | 45894 | 116233 |
| SANGA | 61799 | 31072 | 30534 | 279 | 219 | 60 | 1196 | 455 | 7049 | 54750 |
| SOBA | 114202 | 56095 | 57871 | 299 | 280 | 19 | 1429 | 178 | 3296 | 112099 |
| ZANGON KATAF | 114095 | 57810 | 56055 | 443 | 363 | 80 | 2270 | 525 | 7760 | 107007 |
| ZARIA | 224989 | 112190 | 113043 | 326 | 158 | 168 | 2877 | 2439 | 33366 | 193560 |
| TOTAL | 3063385 | 1513475 | 1547000 | 7904 | 5165 | 2739 | 40471 | 26436 | 361932 | 2711851 |

Table 6.1 SUMMARY OF PRIVATE EDUCATION BY LGA

| LGA | Private Primary schools | Private JSS schools | Private SS schools | Private Pre-Primary Pupils | Private primary pupils | Private JSS pupils | Private SS pupils | Total private pupils | Total private girls | Total private boys |
|--------------|-------------------------|---------------------|--------------------|----------------------------|------------------------|--------------------|-------------------|----------------------|---------------------|--------------------|
| BIRNIN_GWARI | 17 | 8 | 5 | 1294 | 4703 | 1065 | 1079 | 6847 | 3123 | 3724 |
| CHIKUN | 157 | 112 | 80 | 5301 | 18265 | 6217 | 5113 | 29595 | 15026 | 14569 |
| GIWA | 28 | 13 | 6 | 1770 | 5991 | 1134 | 833 | 7958 | 3775 | 4183 |
| IGABI | 183 | 78 | 43 | 9370 | 43125 | 5489 | 3318 | 51932 | 25818 | 26114 |
| IKARA | 53 | 13 | 4 | 1699 | 7724 | 1382 | 639 | 9745 | 4305 | 5440 |
| JABA | 26 | 8 | 6 | 828 | 2671 | 644 | 534 | 3849 | 2031 | 1818 |
| JEMAA | 61 | 28 | 19 | 3407 | 9628 | 1898 | 1488 | 13014 | 6357 | 6657 |
| KACHIA | 49 | 22 | 15 | 2986 | 10714 | 2155 | 1755 | 14624 | 6878 | 7746 |
| KADUNA_NORTH | 122 | 81 | 56 | 5107 | 18244 | 6197 | 5069 | 29510 | 14936 | 14574 |
| KADUNA_SOUTH | 158 | 109 | 86 | 6217 | 24435 | 8654 | 7738 | 40827 | 20822 | 20005 |
| KAGARKO | 49 | 25 | 13 | 3019 | 8459 | 1469 | 740 | 10668 | 5293 | 5375 |
| KAJURU | 18 | 5 | 2 | 816 | 2470 | 262 | 68 | 2800 | 1383 | 1417 |
| KAURA | 28 | 10 | 5 | 1230 | 3177 | 727 | 432 | 4336 | 2187 | 2149 |
| KAURU | 33 | 16 | 8 | 1129 | 5676 | 1162 | 376 | 7214 | 3280 | 3934 |
| KUBAU | 43 | 9 | 6 | 1793 | 11100 | 1247 | 1105 | 13452 | 6858 | 6594 |
| KUDAN | 9 | 5 | 3 | 702 | 2018 | 407 | 110 | 2535 | 1229 | 1306 |
| LERE | 32 | 22 | 14 | 2054 | 8018 | 2068 | 1487 | 11573 | 5709 | 5864 |
| MAKARFI | 19 | 11 | 6 | 952 | 2666 | 916 | 506 | 4088 | 1886 | 2202 |
| SABON_GARI | 162 | 116 | 97 | 9955 | 30375 | 8779 | 6740 | 45894 | 23082 | 22812 |
| SANGA | 37 | 16 | 7 | 1989 | 4926 | 1402 | 721 | 7049 | 3428 | 3621 |
| SOBA | 14 | 4 | 1 | 962 | 2621 | 463 | 212 | 3296 | 1530 | 1766 |
| ZANGON_KATAF | 46 | 22 | 12 | 1794 | 5611 | 1262 | 887 | 7760 | 3765 | 3995 |
| ZARIA | 84 | 48 | 36 | 7272 | 23421 | 5714 | 4231 | 33366 | 16805 | 16561 |
| TOTAL | 1428 | 781 | 530 | 71646 | 256038 | 60713 | 45181 | 361932 | 179506 | 182426 |

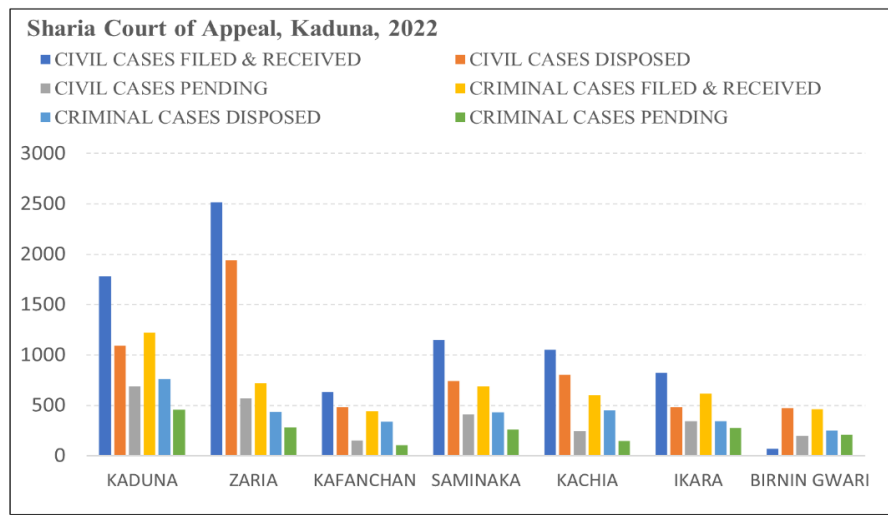
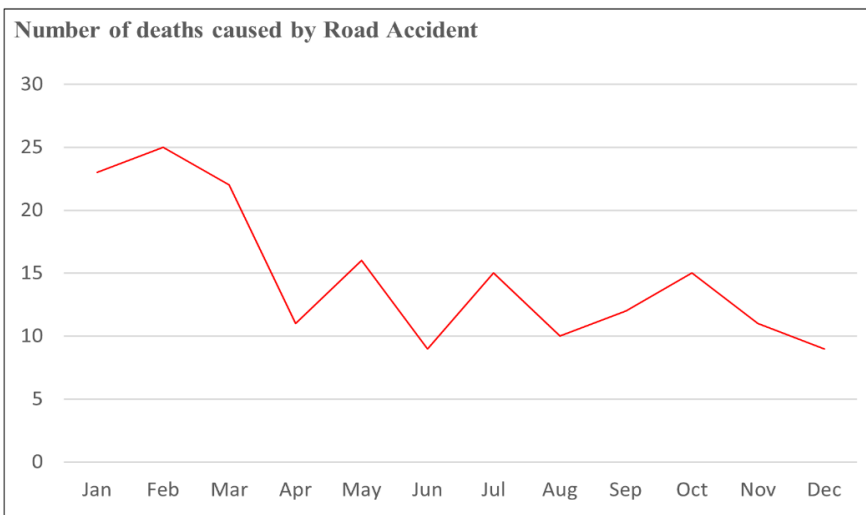
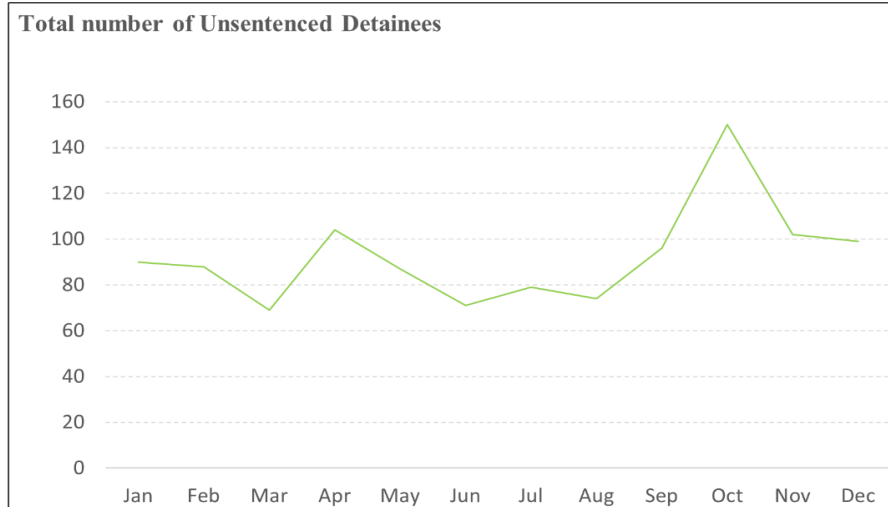
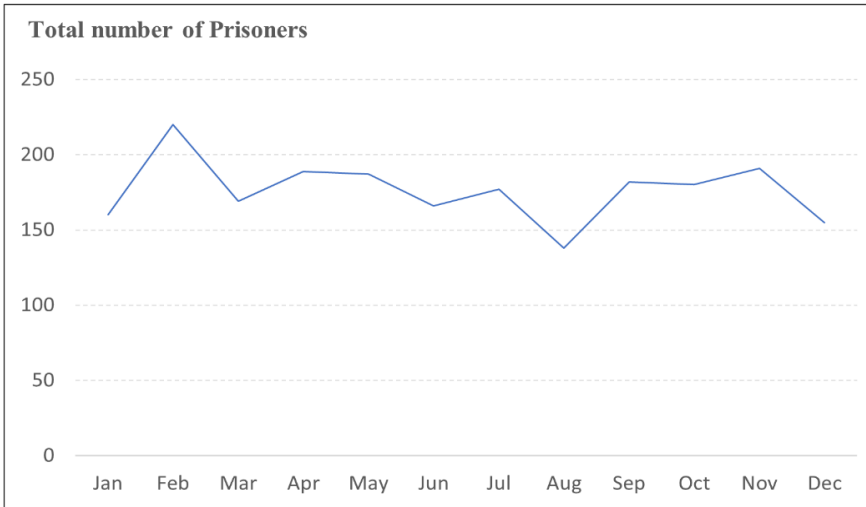
Table 6.2 SUMMARY OF PUBLIC EDUCATION BY LGA

| LGA | Public | | | | | | | | | Total Public Pupils | Total Qualified Teachers (Public) | Total Public Girls | Total Public Boys |
|--------------|------------------------|--------------------|-------------------|--------------------------|--------------------|-----------------------|-------------------|------------------|-------------------------|---------------------|-----------------------------------|--------------------|-------------------|
| | Public Primary Schools | Public JSS Schools | Public SS Schools | Public Technical Schools | Pre-Primary Pupils | Public Primary Pupils | Public JSS Pupils | Public SS Pupils | Public Technical Pupils | | | | |
| BIRNIN_GWARI | 179 | 16 | 11 | 0 | 8900 | 131603 | 8476 | 4908 | 0 | 153887 | 1207 | 70585 | 83302 |
| CHIKUN | 252 | 19 | 14 | 0 | 13245 | 82881 | 18419 | 14910 | 0 | 129455 | 2644 | 64932 | 64523 |
| GIWA | 222 | 15 | 9 | 0 | 19534 | 128968 | 14178 | 6793 | 0 | 169473 | 1234 | 81745 | 87728 |
| IGABI | 310 | 22 | 12 | 0 | 33252 | 265227 | 34646 | 11849 | 0 | 344974 | 2946 | 175286 | 169688 |
| IKARA | 177 | 16 | 14 | 2 | 8623 | 82221 | 12047 | 7582 | 711 | 111184 | 933 | 56249 | 54935 |
| JABA | 100 | 13 | 15 | 3 | 8804 | 37254 | 3742 | 4683 | 920 | 55403 | 1046 | 27579 | 27824 |
| JEMAA | 180 | 24 | 23 | 1 | 9433 | 40741 | 10945 | 9426 | 27 | 70572 | 2213 | 35638 | 34934 |
| KACHIA | 353 | 23 | 23 | 0 | 4425 | 81938 | 10168 | 7131 | 0 | 103662 | 1551 | 52397 | 51265 |
| KADUNA_NORTH | 53 | 16 | 17 | 1 | 9074 | 50261 | 24470 | 21606 | 1562 | 106973 | 2955 | 48350 | 58633 |
| KADUNA_SOUTH | 39 | 13 | 13 | 0 | 5217 | 36419 | 15159 | 13992 | 0 | 70787 | 2386 | 28693 | 42094 |
| KAGARKO | 207 | 22 | 20 | 0 | 6342 | 50113 | 10764 | 8981 | 0 | 76200 | 1165 | 38810 | 37390 |
| KAJURU | 156 | 15 | 12 | 1 | 7207 | 39489 | 4644 | 4089 | 1248 | 56677 | 1500 | 28907 | 27770 |
| KAURA | 104 | 14 | 13 | 1 | 7971 | 32684 | 6593 | 6289 | 624 | 54161 | 1463 | 28359 | 25802 |
| KAURU | 296 | 19 | 17 | 1 | 1797 | 97972 | 9009 | 4922 | 564 | 114264 | 1556 | 57107 | 57157 |
| KUBAU | 277 | 18 | 15 | 2 | 17189 | 121620 | 11247 | 6727 | 84 | 156867 | 1372 | 79151 | 77716 |
| KUDAN | 91 | 6 | 5 | 0 | 6668 | 70000 | 6911 | 3478 | 0 | 87057 | 1052 | 42371 | 44686 |
| LERE | 294 | 25 | 18 | 0 | 7815 | 129271 | 17582 | 11138 | 0 | 165806 | 2368 | 83034 | 82772 |
| MAKARFI | 181 | 13 | 12 | 0 | 9772 | 74832 | 9623 | 6573 | 0 | 100800 | 1113 | 49574 | 51226 |
| SABON_GARI | 63 | 14 | 12 | 1 | 11098 | 62505 | 24240 | 17534 | 856 | 116233 | 1995 | 55338 | 60895 |
| SANGA | 190 | 16 | 13 | 0 | 5640 | 39339 | 5678 | 4093 | 0 | 54750 | 1196 | 27644 | 27106 |
| SOBA | 250 | 18 | 11 | 1 | 10063 | 87505 | 9431 | 3907 | 1193 | 112099 | 1429 | 54565 | 57534 |
| ZANGON_KATAF | 276 | 45 | 41 | 1 | 13017 | 72502 | 10340 | 10476 | 672 | 107007 | 2270 | 54408 | 52599 |
| ZARIA | 116 | 22 | 18 | 2 | 15460 | 112232 | 34975 | 28956 | 1937 | 193560 | 2877 | 95385 | 98175 |
| TOTAL | 4366 | 424 | 358 | 17 | 240546 | 1927577 | 313287 | 220043 | 10398 | 2711851 | 40471 | 1336107 | 1375754 |

CHAPTER 7: JUSTICS AND CRIME



JUSTICES AND CRIMES, 2022



SDGs INDICATOR METRICS FOR 2022

| SDGs INDICATOR | DATA NEEDS | Jan | Feb | Mar | Apr | May | Jun | Jul | Aug | Sep | Oct | Nov | Dec |
|--|--|-----|-----|-----|-----|-----|-----|-----|-----|-----|-----|-----|-----|
| 16.3.2: Un-sentenced detainees as a proportion of overall prison population | 1.1 Total number of prisoners | 160 | 220 | 169 | 189 | 187 | 166 | 177 | 138 | 182 | 180 | 191 | 155 |
| | 1.2 Total number of un-sentenced detainees | 90 | 88 | 69 | 104 | 87 | 71 | 79 | 74 | 96 | 150 | 102 | 99 |
| 3.6.1: Death's rate due to road traffic injuries | 2.1 Number of deaths caused by road accident | 23 | 25 | 22 | 11 | 16 | 9 | 15 | 10 | 12 | 15 | 11 | 9 |

SDGs INDICATOR METRICS FOR 2022

| KADUNA STATE CUSTOMARY COURT OF APPEAL | | INDICATORS | 2019 | 2020 | 2021 | 2022 |
|--|-----|--|-------------|-------------|-------------|-------------|
| Average period of court case discharged. | 1.1 | Total number of court cases discharged | 4621 | 2402 | 2512 | 2287 |
| | 1.2 | Total number of days taken for court cases discharged | | | | |
| Average extended period for waiting trial suspects. | | Total number of suspects from crises | | | | |
| | 1.3 | Total number of awaiting trial suspects | | | | |
| | 1.4 | Total number of days expended before awaiting suspect tried | | | | |
| Number of recorded cases of crime | 1.5 | Total number of recorded cases of crime | 4347 | 2260 | 2133 | 2530 |
| Number of kidnapping cases | 1.6 | Total number of kidnapped cases | | | | |
| Number of arrested cases of crime | 1.7 | Total number of arrested cases of crime | | | | |
| Youth crime rate | 1.8 | Total number of Youth crime recorded | | | | |
| Juvenile rate | 1.9 | Number of juvenile crimes recorded | | | | |
| Female crime rate | 2.0 | Total number of female crimes recorded | | | | |
| | 2.1 | Existence of laws and regulations that guarantee women and adolescents (minimum age of adolescent to be determined by specific countries) informed choices regarding their sexual reproductive rights regardless of marital status | | | | |
| | 2.2 | Existence of laws and regulations that guarantee women and adolescents informed choices regarding their sexual reproductive health regardless of their marital status | | | | |
| | 2.3 | Number of cases reported as arbitration | | | | |
| | 2.4 | Number of cases reported for discrimination against women and girls | | | | |

| | | | | | | |
|--|-----|---|------|------|------|------|
| | 2.5 | Proportion of women and girls' sexual violence | | | | |
| | 2.6 | Proportion of girls under 15 subjected to sexual violence (reference period) | | | | |
| | 2.7 | Number of reported cases of domestic violence against women and girls | | | | |
| | 2.8 | Existence of law and regulations that guarantee women and adolescent's (minimum age of adolescent to be determined by specific countries) informed choices regarding their sexual reproductive right regardless of their marital status | | | | |
| | 2.9 | Proportion of women and girls subjected to sexual violence | | | | |
| | 3 | Proportion of girls under 15 subjected to sexual violence (reference period) | | | | |
| | 3.1 | Number of reported cases of domestic violence against women and girls | | | | |
| | 3.2 | Number of associated court cases | | | | |
| | 3.3 | Percentage of people who have experienced a dispute, reporting access to an adequate dispute resolution mechanism | | | | |
| | 3.4 | Percentage of total undecided cases ending for more than 12 months | 3246 | 2058 | 2058 | 2215 |

SHARIA COURT OF APPEAL, KADUNA STATE ANNUAL RETURN OF CASES: YEAR 2021/2022

DEPARTMENT GENERAL GRAND TOTAL FOR ALL DIVISIONS

| S/N | COURTS | CIVIL CASES FILED & RECEIVED | CIVIL CASES DISPOSED | CIVIL CASES PENDING | CRIMINAL CASES FILED & RECEIVED | CRIMINAL CASES DISPOSED | CRIMINAL CASES PENDING |
|------------|---------------|---|-------------------------------------|------------------------------------|--|--|---------------------------------------|
| 1 | KADUNA | 1780 | 1092 | 688 | 1220 | 761 | 459 |
| 2 | ZARIA | 2515 | 1942 | 569 | 721 | 438 | 283 |
| 3 | KAFANCHAN | 632 | 482 | 150 | 444 | 339 | 105 |
| 4 | SAMINAKA | 1151 | 739 | 412 | 691 | 432 | 259 |
| 5 | KACHIA | 1051 | 805 | 246 | 603 | 454 | 149 |
| 6 | IKARA | 826 | 481 | 345 | 618 | 344 | 274 |
| 7 | BIRNIN GWARI | 70 | 471 | 199 | 461 | 251 | 210 |
| | TOTAL | 8625 | 6012 | 2609 | 4758 | 3019 | 1739 |

SOURCE: SHARIA COURT OF APPEAL KADUNA

NUMBER OF CASES TRIED IN HIGH COURT BY TYPE OF OFFENCE, GENDER AND LGA, 2022

| LGA | TYPE OF OFFENCE | | | | | | | | | | | | | | |
|---------|-----------------|--------|--------------|--------|---------|--------|---------|--------|----------------|--------|---------------|--------|--------|--------|---|
| | MURDER | | MANSLAUGHTER | | SUICIDE | | ASSAULT | | CHILD STEALING | | SLAVE DEALING | | RAPING | | |
| | Male | Female | Male | Female | Male | Female | Male | Female | Male | Female | Male | Female | Male | Female | |
| B/GWARI | 18 | - | - | - | - | - | - | - | - | - | - | - | - | 11 | - |
| CHIKUN | 6 | - | - | - | - | - | 7 | - | 1 | - | - | - | - | 8 | - |
| GIWA | 11 | - | - | - | - | - | 6 | - | 1 | - | - | - | - | 12 | - |
| IGABI | 14 | - | - | - | - | - | 7 | - | 1 | - | - | - | - | 22 | - |
| IKARA | 2 | - | - | - | - | - | - | - | - | - | - | - | - | 5 | - |
| JABA | 2 | - | - | - | - | - | - | - | - | - | - | - | - | 3 | - |
| JEMMA'A | 3 | - | - | - | - | - | - | - | - | - | - | - | - | 2 | - |
| KACHIA | 6 | - | - | - | - | - | 4 | 1 | - | - | - | - | - | 11 | - |
| K/NORTH | 5 | - | - | - | - | - | 3 | 1 | - | - | - | - | - | 15 | - |
| K/SOUTH | 6 | - | - | - | - | - | 3 | - | - | - | - | - | - | 6 | - |
| KAJURU | 8 | - | - | - | - | - | - | - | - | - | - | - | - | 6 | - |
| KAGARKO | 4 | - | - | - | - | - | - | - | - | - | - | - | - | 5 | - |
| KAURA | 4 | - | - | - | - | - | - | - | - | - | - | - | - | 2 | - |
| KAURU | 4 | - | - | - | - | - | - | - | - | - | - | - | - | 3 | - |
| KUBAU | 3 | - | - | - | - | - | - | - | - | - | - | - | - | 8 | - |
| KUDAN | 7 | - | - | - | - | - | - | - | - | - | - | - | - | 7 | - |
| LERE | 4 | - | - | - | - | - | - | - | - | - | - | - | - | 6 | - |

| | | | | | | | | | | | | | | | |
|----------------|---|---|---|---|---|---|---|---|---|---|---|---|---|----|---|
| MAKARFI | 3 | - | - | - | - | - | - | - | - | - | - | - | - | 9 | - |
| SABON GARI | 4 | - | - | - | - | - | 4 | - | 1 | - | - | - | - | 12 | - |
| SANGA | 3 | - | - | - | - | - | - | - | - | - | - | - | - | 6 | - |
| SOBA | 3 | - | - | - | - | - | 4 | - | - | - | - | - | - | 13 | - |
| ZANGO KATAF | 2 | - | - | - | - | - | - | - | - | - | - | - | - | 2 | - |
| ZARIA | 5 | - | - | - | - | - | - | - | - | - | - | - | - | 14 | - |

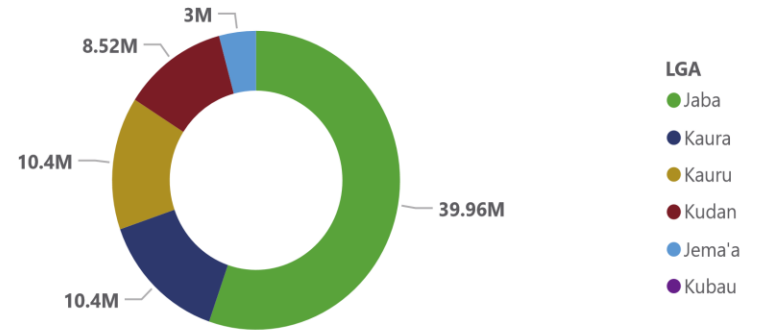
CHAPTER 8 PUBLIC FINANCING



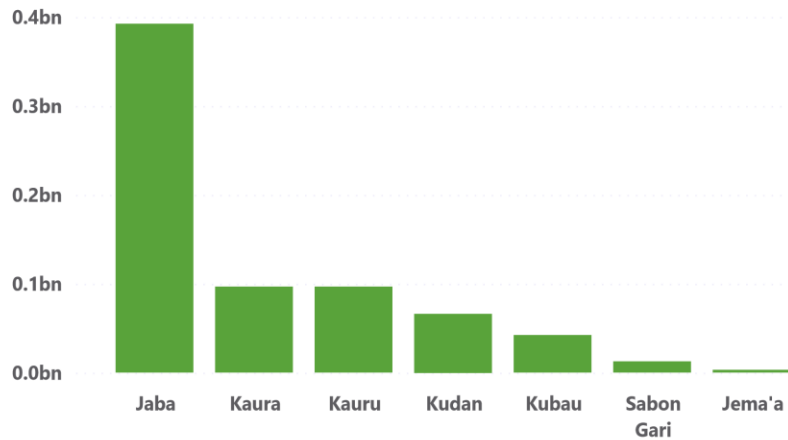
2022 Public Finance Dashboard

32.31bn
Total ESTIMATED REVENUE

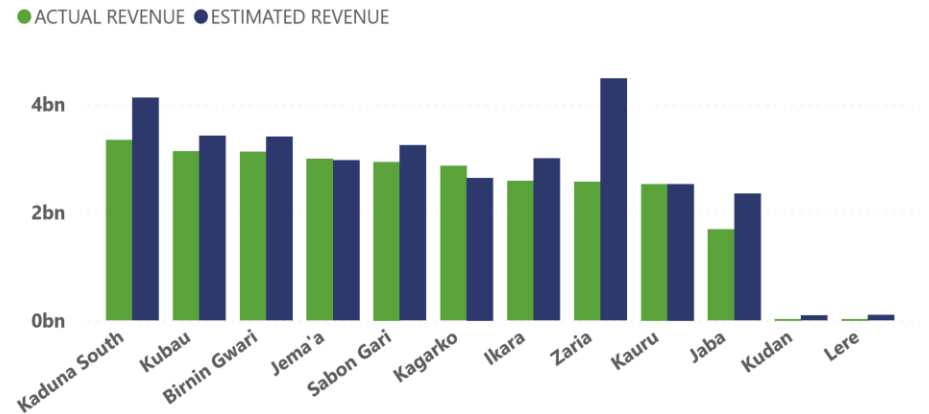
Total HOSPITAL/ MATERNITY Self-Help Project



Total Self-Help Project(Hospitals, Roads and Schools))

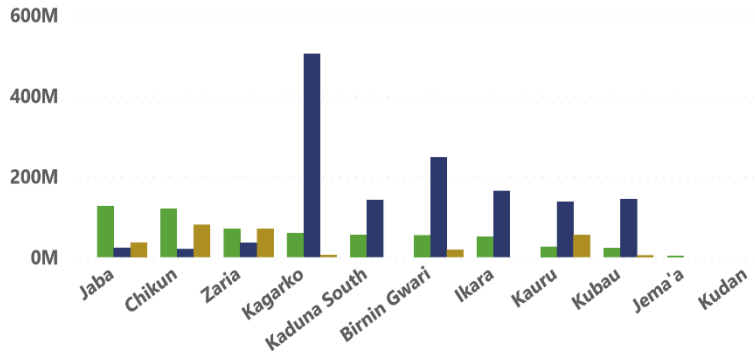


Total ACTUAL REVENUE Vs ESTIMATED REVENUE



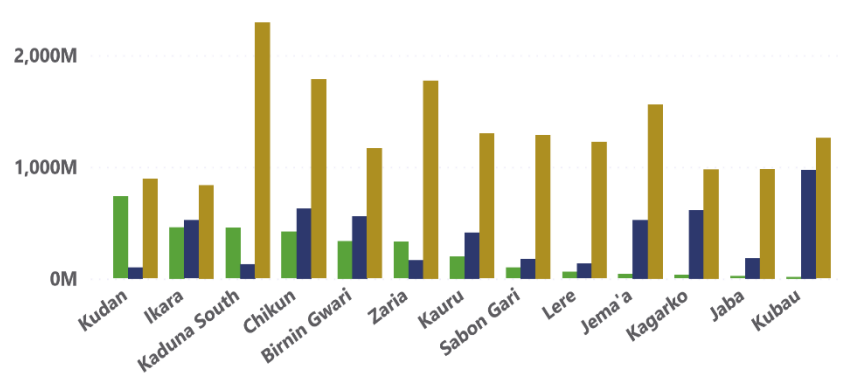
Capital Expenditure By Asset Type(Residential Building, Machines and Other constructions)

● MACHINE AND EQUIPMENT ● OTHER CONSTRUCTION ● RESIDENTIAL BUILDINGS

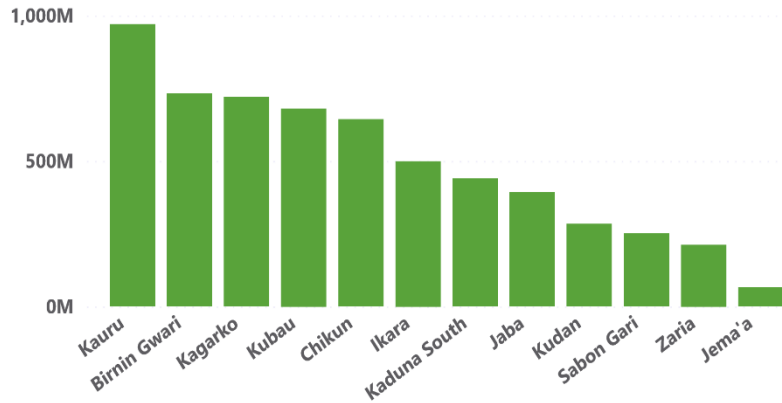


Recurrent Expenditure(Salaries and Wages)

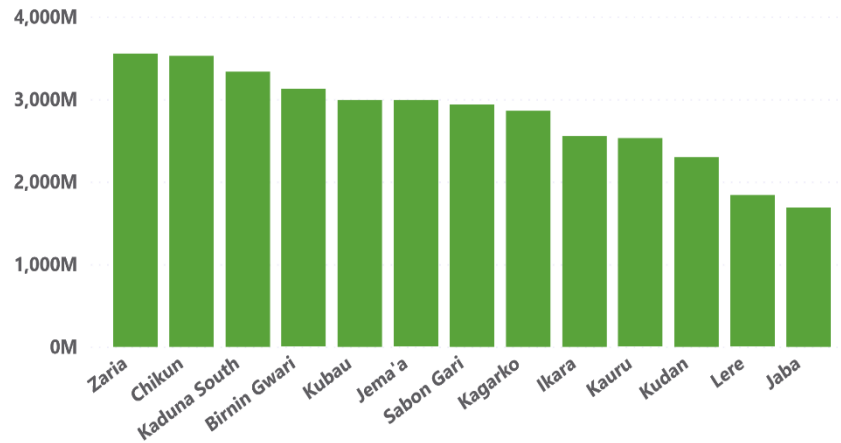
● PURCHASE OF GOODS ● PURCHASE OF SERVICES ● WAGES AND SALARIES



Total Expenditure by Asset Type(Residential Building, Machines and Other constructions)



Total Revenue By Asset Type(Grants, Fees, Fines and Direct Taxes)



| Revenue Lines | 2022 APPROVED BUDGET | | | ACTUAL | | | | | | | | | | | | | |
|-------------------|----------------------|----------------|------------------|----------------|----------------|----------------|----------------|----------------|------------------|----------------|----------------|----------------|----------------|----------------|----------------|-------------------------|---------------|
| | YEARLY | MONTHLY | JAN TO DEC | JANUARY | FEBRUARY | MARCH | APRIL | MAY | JUNE | JULY | AUGUST | SEPTEMBER | OCTOBER | NOVEMBER | DECEMBER | TOTAL | % PERFORM. |
| Capital Gains Tax | 18,833,498.68 | 1,569,458.22 | 18,833,498.68 | - | - | - | - | - | - | - | - | - | - | - | 13,572,183.6 | 13,572,118.36 | 72.06 |
| Direct Assessment | 471,147,452.49 | 39,262,287.71 | 471,147,452.49 | 29,647,788.40 | 25,014,351.11 | 37,804,238.41 | 44,670,991.09 | 64,105,714.16 | 50,796,049.53 | 32,306,762.73 | 24,416,778.50 | 17,002,659.13 | 15,242,878.33 | 23,606,139.83 | 18,443,199.33 | 383,057,551.00 | 81.30 |
| PAYE Local Govt. | 618,316,570.75 | 51,526,380.90 | 618,316,570.75 | 34,306,537.40 | 6,080,440.59 | 80,663,297.35 | 291,254,289.28 | 163,926,585.52 | 26,762,440.54 | 74,363,600.65 | 94,918,623.85 | 68,644,680.84 | 10,104,904.84 | 98,089,252.56 | 81,657,457.30 | 1,030,772,110.72 | 166.71 |
| PAYE State | 2,540,671,920.81 | 211,722,660.07 | 2,540,671,920.81 | 1,116,433.52 | 198,966,184.59 | 220,274,150.52 | 9,205,369.17 | 214,960,959.76 | 395,248,446.93 | 209,319,085.19 | 6,942,253.99 | 177,391,339.72 | 2,509,006.99 | 2,539,740.20 | 763,244,024.69 | 2,201,716,998.27 | 86.66 |
| PAYE Federal | 5,317,652,551.98 | 443,137,712.67 | 5,317,652,551.98 | 643,820,071.83 | 518,851,914.81 | 521,910,242.71 | 440,218,192.72 | 351,688,859.53 | 1,008,531,799.11 | 587,752,469.98 | 728,617,790.16 | 888,009,887.55 | 576,359,346.85 | 847,110,045.25 | 895,842,173.05 | 8,008,712,793.55 | 150.61 |
| PAYE Others | 5,754 | 479, | 5,754 | 538, | 420, | 589, | 736, | 419, | 845, | 312, | 744, | 790, | 542, | 590, | 827, | 7,357 | 12 |

| | | | | | | | | | | | | | | | | | |
|-------------------------------|------------------------------|----------------------------|------------------------------|---------------------------|---------------------------|---------------------------|---------------------------|---------------------------|------------------------------|---------------------------|----------------------------|------------------------------|----------------------------|----------------------------|----------------------------|--|-------------------------|
| | ,891, 281.6 3 | 574, 273. 47 | ,891, 281.6 3 | 184, 658. 02 | 222, 876. 74 | 828, 711. 10 | 170, 514. 27 | 763, 410. 47 | 870, 609. 28 | 638, 365. 25 | 547, 031. 86 | 433, 613. 90 | 368, 577. 85 | 143, 804. 56 | 351, 447. 65 | ,523, 620.9 5 | 7. 85 |
| Tax Audit Arreas | 8,870 ,196, 841.8 4 | 739, 183, 070. 15 | 8,870 ,196, 841.8 4 | 9,13 7,09 5.37 | 6,70 3,00 4.76 | 5,90 9,27 3.02 | 24,0 25,9 05.4 5 | 83,9 02,9 49.1 3 | 1,54 2,98 5,89 0.55 | 71,7 52,7 40.1 1 | 558, 847, 220. 12 | 6,24 6,31 6,44 5.41 | 168, 442, 885. 52 | 492, 252, 630. 27 | 41,5 82,3 69.3 2 | 9,251 ,858, 409.0 3 | 10 4. 30 |
| WHT on Commis sion | 144,5 27,05 1.60 | 12,0 43,9 20.9 7 | 144,5 27,05 1.60 | 9,36 2,72 4.94 | 8,45 3,58 9.64 | 10,9 44,6 66.2 7 | 9,14 8,79 7.93 | 10,2 09,8 55.3 5 | 7,67 6,51 5.40 | 7,74 3,69 1.14 | 7,61 0,91 7.83 | 2,52 8,35 7.70 | 276, 593. 52 | 2,94 6,46 0.62 | 3,92 2,70 1.93 | 80,82 4,872 .27 | 55 .9 2 |
| WHT on Consulta ncy | 58,12 1,160 .70 | 4,84 3,43 0.06 | 58,12 1,160 .70 | 1,60 9,12 4.45 | 1,19 1,71 1.95 | 1,34 6,33 5.77 | 2,49 1,93 7.48 | 2,26 8,85 6.97 | 2,58 5,63 7.30 | 2,50 8,29 1.60 | 1,73 3,09 7.79 | 2,21 1,26 0.92 | 8,00 6,85 0.48 | 28,2 03,8 81.2 1 | 14,2 66,4 36.9 0 | 68,42 3,422 .82 | 11 7. 73 |
| WHT on Contract | 641,3 42,60 5.86 | 53,4 45,2 17.1 6 | 641,3 42,60 5.86 | 86,2 72,1 77.5 3 | 37,4 27,2 58.1 4 | 53,7 04,4 18.9 9 | 50,2 23,1 55.6 2 | 44,2 45,9 41.6 2 | 94,3 94,2 29.6 2 | 37,4 79,7 45.7 6 | 82,2 38,3 46.9 0 | 130, 743, 543. 00 | 68,1 38,2 93.4 9 | 168, 124, 075. 88 | 107, 154, 231. 88 | 960,1 45,41 8.43 | 14 9. 71 |
| WHT on Director' s Fees | 38,66 1,658 .76 | 3,22 1,80 4.90 | 38,66 1,658 .76 | 5,24 7,84 6.31 | 1,06 0,33 2.00 | 4,98 6,66 6.00 | 14,7 03,7 16.9 7 | 8,77 7,82 0.31 | 4,47 4,25 0.40 | 1,56 5,18 1.11 | 8,56 5,30 3.09 | 2,28 4,99 2.41 | 10,5 39,5 98.8 6 | 2,15 7,05 7.35 | 4,39 5,00 0.00 | 68,75 7,764 .81 | 17 7. 84 |
| WHT on Dividend | 371,5 85,32 7.83 | 30,9 65,4 43.9 9 | 371,5 85,32 7.83 | 21,1 86.6 4 | 2,07 8,80 7.05 | 5,22 3,50 6.64 | 58,2 92,4 23.6 0 | 88,0 50,0 85.7 7 | 8,95 9,50 5.32 | 12,5 93,5 99.3 0 | 25,0 48,6 72.5 7 | 8,79 1,58 3.39 | 11,2 09,2 93.6 4 | 2,33 4,87 6.40 | 3,37 0,19 8.15 | 225,9 73,73 8.47 | 60 .8 1 |

| | | | | | | | | | | | | | | | | | |
|--------------------------|------------------------|---------------------------|------------------------|---------------------------|---------------------------|---------------------------|---------------------------|---------------------------|------------------------------|---------------------------|---------------------------|---------------------------|----------------------------|----------------------------|----------------------------|--|--|
| WHT on Rent | 27,63 4,433 .00 | 2,30 2,86 9.42 | 27,63 4,433 .00 | 2,28 4,66 6.22 | 1,10 4,13 2.56 | 5,94 4,45 5.41 | 1,38 5,25 4.02 | 4,19 5,08 1.08 | 448, 333. 33 | 3,59 8,50 7.04 | 789, 855. 69 | 4,26 8,89 6.27 | 3,52 4,39 3.58 | 9,52 0,89 4.73 | 4,85 8,72 3.47 | 41,92 3,193 .40 | 15 1. 71 |
| WHT on Bank Interest | 646,7 49,54 1.30 | 53,8 95,7 95.1 1 | 646,7 49,54 1.30 | 28,7 02,1 19.8 7 | 21,6 52,8 59.0 4 | 23,4 97,1 37.2 0 | 26,2 66,4 15.8 2 | 24,7 54,2 41.0 7 | 22,4 77,3 41.2 4 | 30,3 92,1 27.9 9 | 26,8 77,8 18.2 5 | 23,8 10,2 67.0 0 | 32,0 49,9 71.1 0 | 22,1 25,7 38.3 7 | 30,5 56,3 16.2 0 | 313,1 62,35 3.15 | 48 .4 2 |
| Stamp Duty Fees | 6,801 ,226. 24 | 566, 768. 85 | 6,801 ,226. 24 | 6,33 7,07 7.00 | 6,39 9,58 0.00 | 1,27 8,78 8.80 | 4,77 1,35 0.00 | 6,84 6,54 6.73 | 5,05 7,97 0.00 | 2,64 8,00 0.00 | 8,31 3,45 1.00 | 2,94 3,96 6.00 | 8,91 6,10 0.00 | 14,9 66,3 79.0 0 | 4,51 0,30 2.00 | 72,98 9,510 .53 | 1, 07 3. 18 |
| Stamp Duty Fees (EMTL) | - | - | - | - | - | - | - | - | 2,36 1,87 5,73 8.03 | - | - | - | 229, 588, 146. 06 | - | 308, 305, 286. 17 | 2,899 ,769, 170.2 6 | - |
| Driver License (ENDL) | 457,1 05,09 4.08 | 38,0 92,0 91.1 7 | 457,1 05,09 4.08 | - | 39,1 43,8 13.1 7 | 25,8 00,3 91.4 8 | 16,1 45,2 48.4 0 | 27,1 38,0 40.3 3 | 14,1 54,4 30.9 0 | - | - | - | - | 105, 321, 108. 75 | 19,6 14,3 58.2 7 | 247,3 17,39 1.30 | 54 .1 1 |
| Learners Permit | 4,111 ,344. 00 | 342, 612. 00 | 4,111 ,344. 00 | 250. 00 | - | - | - | - | - | - | 250. 00 | - | 250. 00 | - | - | 750.0 0 | 0. 02 |
| Motor Cycle Number Plate | 23,02 0,416 .00 | 1,91 8,36 8.00 | 23,02 0,416 .00 | - | - | - | - | - | - | - | - | - | - | - | - | - | - |

| | | | | | | | | | | | | | | | | | |
|---------------------------------|----------------|---------------|----------------|---------------|---------------|---------------|---------------|---------------|---------------|---------------|---------------|---------------|---------------|---------------|---------------|-----------------------|--------------|
| Motor Vehicle Licenses | 678,271,475.00 | 56,522,622.92 | 678,271,475.00 | 64,253,085.00 | 44,610,275.00 | 36,285,925.00 | 51,649,550.00 | 48,692,200.00 | 57,750,900.00 | 52,391,800.00 | 67,027,125.00 | 40,057,275.00 | 34,003,800.00 | 36,720,875.00 | 51,612,025.00 | 585,054,835.00 | 86.26 |
| Motor Vehicle Number Plate | 466,289,984.00 | 38,857,498.67 | 466,289,984.00 | - | - | - | - | - | - | - | 610,000.00 | - | - | - | - | 610,000.00 | 0.13 |
| Change of Ownership Fees | 5,995,857.60 | 499,654.80 | 5,995,857.60 | - | - | - | - | - | - | - | - | - | - | 692,600.00 | - | 692,600.00 | 11.55 |
| Motor Vehicle Registration | 220,387,876.80 | 18,365,656.40 | 220,387,876.80 | - | - | - | - | - | - | - | - | - | - | - | - | - | - |
| Motor Cycle Registration | 9,604,742.40 | 800,395.20 | 9,604,742.40 | - | - | - | - | - | - | - | - | - | - | - | - | - | - |
| Vehicle Stickers | 3,670,272.00 | 305,856.00 | 3,670,272.00 | - | - | - | - | - | - | - | - | - | - | - | - | - | - |
| Sales of M/Vehicle Reg. Booklet | 31,558,809.60 | 2,629,900.80 | 31,558,809.60 | - | - | - | - | - | - | - | - | - | - | - | - | - | - |
| Sales of Reflectio | 5,576 | 464, | 5,576 | - | - | - | - | - | - | - | - | - | - | - | - | - | - |

| | | | | | | | | | | | | | | | | | | |
|-------------------------------------|---|--|---|--|--|--|--|--|--|--|--|--|--|--|--|---|-------------------------------------|--|
| n Jackets | ,169. 60 | 680. 80 | ,169. 60 | | | | | | | | | | | | | | | |
| Restaura nt and Enter. Tax | 87,94 3,869 .16 | 7,32 8,65 5.76 | 87,94 3,869 .16 | 20,3 68,0 76.3 6 | 15,8 29,2 59.8 7 | 13,7 50,9 82.7 7 | 33,3 82,3 61.7 9 | 4,32 6,21 5.46 | 22,4 68,9 72.7 4 | 14,0 74,0 16.6 6 | 15,9 67,2 58.4 6 | 15,2 13,2 64.7 7 | 11,5 46,0 96.8 1 | 18,8 24,4 37.0 8 | 15,1 33,6 74.1 6 | 200,8 84,61 6.93 | 22 8. 42 | |
| Land use Charge | - | - | - | 26,2 34,2 55.4 5 | 23,6 39,2 90.3 3 | 29,0 42,3 42.5 5 | 32,0 10,4 43.8 2 | 19,2 78,9 72.2 7 | 23,4 31,1 41.1 0 | 20,7 04,2 51.4 9 | 18,4 72,9 96.6 3 | 20,0 40,0 19.1 0 | 28,9 39,1 81.0 1 | 35,8 20,4 40.1 3 | 26,5 06,5 11.0 2 | 304,1 19,84 4.90 | - | |
| Develop ment Levy | 2,313 ,182, 100.0 0 | 192, 765, 175. 00 | 2,313 ,182, 100.0 0 | 2,94 3,50 0.00 | 1,34 5,72 0.00 | 741, 920. 00 | 1,18 9,80 0.00 | 31,7 25,2 40.0 0 | 1,26 7,70 0.00 | 544, 380. 00 | 1,18 9,70 3.50 | 645, 040. 00 | 391, 500. 00 | 6,24 7,89 5.00 | 549, 500. 00 | 48,78 1,898 .50 | 2. 11 | |
| Gaming | 144,5 98,07 6.64 | 12,0 49,8 39.7 2 | 144,5 98,07 6.64 | 28,0 54,5 32.0 9 | 14,6 76,7 08.4 1 | 26,2 05,1 81.5 0 | 4,00 0,00 0.00 | 14,1 82,0 01.2 4 | 7,76 0,67 4.72 | 9,25 1,23 0.35 | 8,80 8,28 6.52 | 9,79 3,14 3.10 | 9,72 5,71 8.98 | 6,14 5,73 3.72 | 12,0 76,9 90.5 0 | 150,6 80,20 1.13 | 10 4. 21 | |
| Total | 29,97 8,449 ,210. 35 | 2,49 8,20 4,10 0.86 | 29,97 8,449 ,210. 35 | 1,53 7,90 3,20 6.40 | 1,39 4,45 2,10 9.76 | 1,69 5,14 2,63 1.49 | 1,85 1,20 5,71 7.43 | 1,63 3,03 9,57 6.77 | 6,50 4,97 8,57 6.04 | 1,48 3,62 7,84 6.35 | 2,43 1,54 2,78 4.71 | 8,45 1,13 0,23 5.21 | 1,77 1,88 3,38 8.31 | 2,51 3,89 4,06 5.96 | 3,24 8,52 5,04 5.35 | 34,51 7,325 ,183. 78 | 11 5. 14 | |

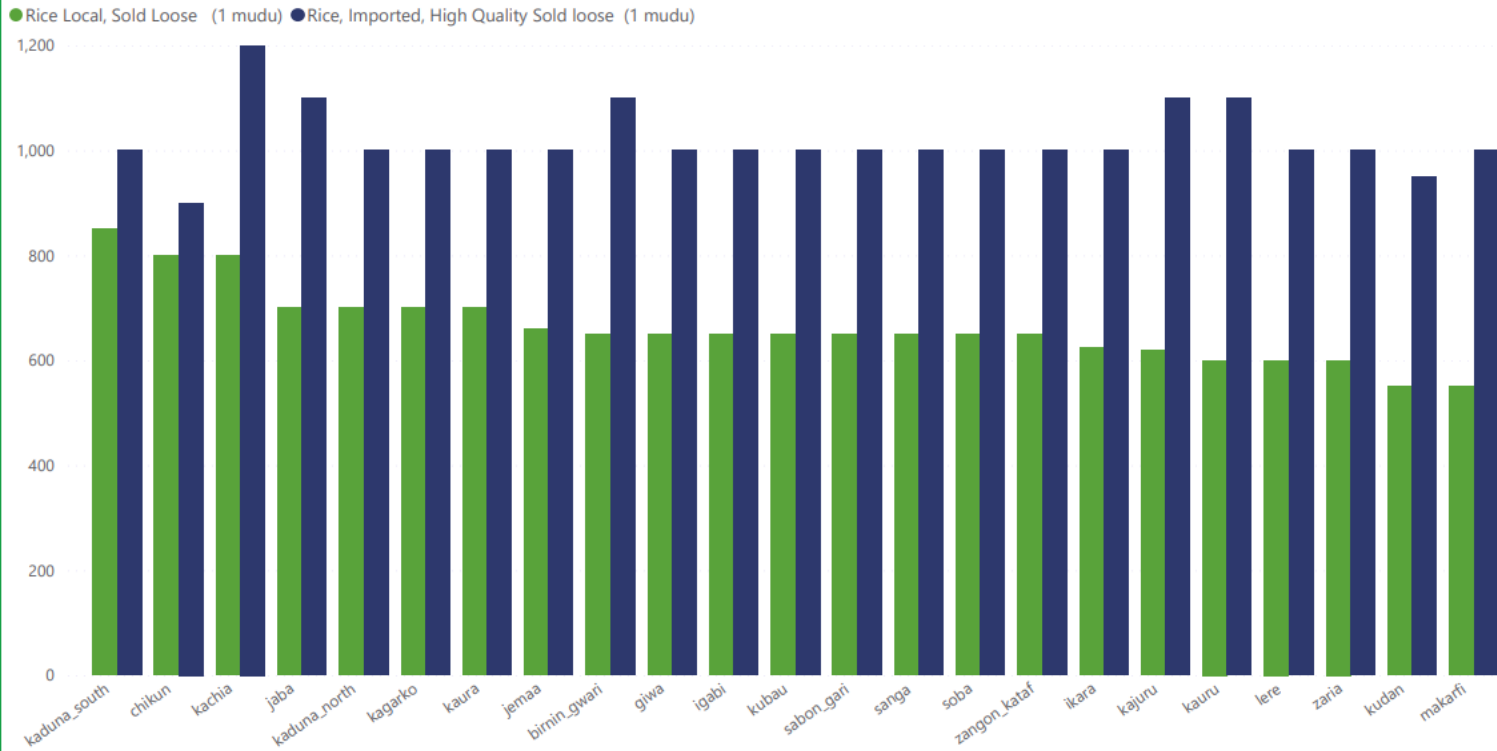
CHAPTER 9 PRICE STATISTICS

Consumer Price Index

(BASE PERIOD NOVEMBER 2009 =100)

| | | | |
|---|---|--|---|
| <p>633.70</p> <p>Rice Local(1 mudu)</p> | <p>730.43</p> <p>Rice, Imported, High Quality(1 mudu)</p> | <p>689.13</p> <p>Soya Beans(1 mudu)</p> | <p>595.65</p> <p>Tomato fresh (4 Litre rubber)</p> |
| <p>695.65</p> <p>Rice, Agric Sold Loose(Low quality) imported (1 mudu)</p> | <p>700</p> <p>Sorghum (Guinea Corn) white or brown(1 mudu)</p> | <p>578.26</p> <p>Sweet potato (5 Medium Size)</p> | <p>603.04</p> <p>Maize grain, yellow (1 mudu)</p> |
| <p>605.22</p> <p>Yam tuber (1 Medium Size)</p> | <p>663.48</p> <p>millet (jero or maiwa)(1 mudu)</p> | <p>577.39</p> <p>Okro fresh (1 mudu)</p> | |

Rice Local Sold Loose Vs Rice, Imported, High Quality Sold loose (1 mudu)



2022 PRICE STATISTICS IN KADUNA LGA

634.78

Beans Brown

670.87

Gari White

654.35

Irish potato (4 Litre rubber)

647.83

Okro dried (1 mudu)

695.65

Beans: white black eye(1 mudu)

649.57

Gari Yellow(1 mudu)

589.13

Local live chicken

682.61

Palm oil (1 schnap bottle)

639.57

Cassava tuber (5 Medium Size)

666.30

Groundnut - shelled (fresh)

581.74

Maize grain(1 mudu)

591.30

Onion (4 Litre rubber)

2022 Price Statistics in Kaduna LGA

Average price of food items in Naira

| Imported Rice | Local Rice | Maize Grain | Millet | Irish Potato | White Garri | Yellow Garri | Beans | Sorghum | Palm Oil | Yam Tuber | Cassava | Soya Beans | Sweet Potato |
|---------------|------------|-------------|--------|--------------|-------------|--------------|-------|---------|----------|-----------|---------|------------|--------------|
| 1020 | 663 | 325 | 354 | 1374 | 372 | 445 | 702 | 328 | 748 | 480 | 226 | 571 | 191 |

Price of Imported and Local Rice across local government

| LGA | Imported Rice | Local Rice |
|----------------|---------------|------------|
| BIRNIN_GWARI | 1100 | 650 |
| CHIKUN | 900 | 800 |
| GIWA | 1000 | 650 |
| IGABI | 1000 | 650 |
| IKARA | 1000 | 625 |
| JABA | 1100 | 700 |
| JEMAA | 1000 | 660 |
| KACHIA | 1200 | 800 |
| KADUNA_NORTH | 1000 | 700 |
| KADUNA_SOUTH | 1000 | 850 |
| KAGARKO | 1000 | 700 |
| KAJURU | 1100 | 620 |
| KAURA | 1000 | 700 |
| KAURU | 1100 | 600 |
| KUBAU | 1000 | 650 |
| KUDAN | 950 | 550 |
| LERE | 1000 | 600 |
| MAKARFI | 1000 | 550 |
| SABON_GARI | 1000 | 650 |
| SANGA | 1000 | 650 |
| SOBA | 1000 | 650 |
| ZANGON_KATAF | 1000 | 650 |
| ZARIA | 1000 | 600 |
| AVERAGE | 1020 | 663 |

TABLE PRICE STATISTICS FOR 2022

| LGA | Imported Rice | Imported Agric Rice | Local Rice | Maize Grain | Yellow Maize Grain | Sorghum (Guinea Corn) | Millet (jero or maiwa) | Beans (Black Eye) | Brown Beans | Soya Beans | White Garri |
|--------------|---------------|---------------------|------------|-------------|--------------------|-----------------------|------------------------|-------------------|-------------|------------|-------------|
| BIRNIN_GWARI | 1100 | 1000 | 650 | 350 | 350 | 400 | 400 | 650 | 600 | 600 | 350 |
| CHIKUN | 900 | 900 | 800 | 350 | 350 | 400 | 400 | 750 | 800 | 600 | 350 |
| GIWA | 1000 | 950 | 650 | 300 | 300 | 300 | 325 | 600 | 600 | 550 | 375 |
| IGABI | 1000 | 950 | 650 | 300 | 300 | 300 | 330 | 600 | 600 | 550 | 350 |
| IKARA | 1000 | 1000 | 625 | 300 | 300 | 300 | 325 | 600 | 600 | 600 | 320 |
| JABA | 1100 | 800 | 700 | 350 | 350 | 350 | 350 | 650 | 800 | 600 | 450 |
| JEMAA | 1000 | 900 | 660 | 300 | 300 | 350 | 350 | 750 | 800 | 600 | 400 |
| KACHIA | 1200 | 1100 | 800 | 350 | 350 | 400 | 400 | 700 | 700 | 600 | 450 |
| KADUNA_NORTH | 1000 | 900 | 700 | 400 | 400 | 400 | 400 | 700 | 750 | 600 | 350 |
| KADUNA_SOUTH | 1000 | 1000 | 850 | 400 | 400 | 400 | 400 | 700 | 700 | 600 | 400 |
| KAGARKO | 1000 | 900 | 700 | 330 | 330 | 320 | 350 | 700 | 800 | 600 | 400 |
| KAJURU | 1100 | 1000 | 620 | 300 | 300 | 320 | 350 | 650 | 700 | 550 | 350 |
| KAURA | 1000 | 900 | 700 | 400 | 400 | 300 | 350 | 650 | 700 | 600 | 400 |
| KAURU | 1100 | 1000 | 600 | 300 | 320 | 350 | 400 | 600 | 700 | 550 | 350 |
| KUBAU | 1000 | 950 | 650 | 240 | 260 | 260 | 350 | 600 | 700 | 550 | 300 |
| KUDAN | 950 | 950 | 550 | 275 | 275 | 275 | 325 | 550 | 700 | 550 | 350 |
| LERE | 1000 | 900 | 600 | 300 | 300 | 300 | 310 | 550 | 700 | 540 | 350 |
| MAKARFI | 1000 | 1000 | 550 | 250 | 250 | 250 | 300 | 550 | 700 | 550 | 300 |
| SABON_GARI | 1000 | 950 | 650 | 325 | 325 | 325 | 350 | 650 | 700 | 550 | 400 |
| SANGA | 1000 | 900 | 650 | 300 | 300 | 300 | 350 | 550 | 700 | 550 | 350 |
| SOBA | 1000 | 900 | 650 | 300 | 350 | 300 | 330 | 550 | 700 | 550 | 400 |
| ZANGON_KATAF | 1000 | 950 | 650 | 400 | 400 | 300 | 350 | 550 | 700 | 550 | 400 |
| ZARIA | 1000 | 900 | 600 | 350 | 350 | 350 | 350 | 600 | 700 | 550 | 400 |
| AVERAGE | 1020 | 943 | 663 | 325 | 329 | 328 | 354 | 628 | 702 | 571 | 372 |

TABLE PRICE STATISTICS FOR 2020 *Continuation*

| LGA | Yellow Garri | Palm Oil (schnaps bottle) | Yam Tuber | Cassava Tuber | Irish Potato | Sweet Potato | Local live Chicken | Ground nut - Shelled (fresh) | Fresh Tomato | Fresh Okra | Dried Okra | Onion |
|----------------|--------------|---------------------------|------------|---------------|--------------|--------------|--------------------|------------------------------|--------------|------------|------------|-------------|
| BIRNIN_GWARI | 400 | 700 | 500 | 300 | 2000 | 200 | 2000 | 0 | 1000 | 650 | 600 | 2000 |
| CHIKUN | 400 | 700 | 500 | 200 | 1300 | 200 | 2800 | 0 | 1000 | 400 | 700 | 1200 |
| GIWA | 375 | 750 | 550 | 300 | 1300 | 250 | 2300 | 0 | 800 | 400 | 500 | 1100 |
| IGABI | 400 | 700 | 500 | 150 | 1200 | 100 | 1700 | 0 | 800 | 400 | 500 | 1000 |
| IKARA | 400 | 800 | 400 | 300 | 1500 | 250 | 1500 | 0 | 800 | 350 | 400 | 1200 |
| JABA | 450 | 750 | 500 | 300 | 1500 | 200 | 1600 | 0 | 1500 | 400 | 400 | 2000 |
| JEMAA | 500 | 800 | 400 | 150 | 1500 | 100 | 1900 | 0 | 1700 | 400 | 400 | 1000 |
| KACHIA | 500 | 800 | 500 | 250 | 1700 | 100 | 1700 | 0 | 1000 | 400 | 500 | 1500 |
| KADUNA_NORTH | 500 | 700 | 400 | 300 | 1500 | 150 | 1500 | 0 | 700 | 350 | 700 | 1200 |
| KADUNA_SOUTH | 450 | 800 | 500 | 200 | 1500 | 200 | 2000 | 0 | 1000 | 400 | 650 | 1300 |
| KAGARKO | 500 | 700 | 500 | 200 | 1500 | 200 | 2000 | 0 | 1400 | 400 | 400 | 1200 |
| KAJURU | 450 | 700 | 500 | 200 | 1500 | 200 | 2500 | 0 | 650 | 300 | 500 | 1200 |
| KAURA | 450 | 750 | 500 | 200 | 1500 | 200 | 2000 | 0 | 900 | 500 | 400 | 1900 |
| KAURU | 450 | 750 | 400 | 200 | 1500 | 100 | 1800 | 0 | 600 | 350 | 500 | 1000 |
| KUBAU | 450 | 750 | 650 | 250 | 1500 | 200 | 2200 | 0 | 700 | 300 | 450 | 1400 |
| KUDAN | 450 | 700 | 500 | 200 | 1500 | 200 | 2000 | 0 | 1500 | 350 | 400 | 1500 |
| LERE | 450 | 700 | 500 | 200 | 1000 | 200 | 1800 | 0 | 600 | 300 | 400 | 1300 |
| MAKARFI | 450 | 700 | 500 | 200 | 1200 | 200 | 2200 | 0 | 700 | 300 | 400 | 1000 |
| SABON_GARI | 400 | 800 | 550 | 300 | 1400 | 250 | 2500 | 0 | 650 | 450 | 400 | 1400 |
| SANGA | 400 | 850 | 400 | 200 | 1000 | 200 | 1800 | 0 | 1000 | 300 | 400 | 1200 |
| SOBA | 450 | 700 | 400 | 200 | 1000 | 200 | 1500 | 0 | 700 | 350 | 450 | 1300 |
| ZANGON_KATAF | 500 | 900 | 500 | 200 | 1000 | 200 | 2000 | 0 | 1000 | 450 | 400 | 1500 |
| ZARIA | 450 | 700 | 400 | 200 | 1000 | 300 | 1500 | 0 | 700 | 300 | 400 | 1500 |
| AVERAGE | 445 | 748 | 480 | 226 | 1374 | 191 | 1948 | 0 | 930 | 383 | 472 | 1343 |

CHAPTER 10 WATER STATISTICS



RUWASA 2022

1434K

Total No. of people in LGAs with access to improved water supply

52

Total No. of VLOM Institutionalization

1659

Total No. Water safety plan implementation in communities

41

Total No. of new Water facilities (SOLAR POWERED) constructed in Communities

16.02K

Total % of households in LGAs that have access to basic improved water point within 500m

127

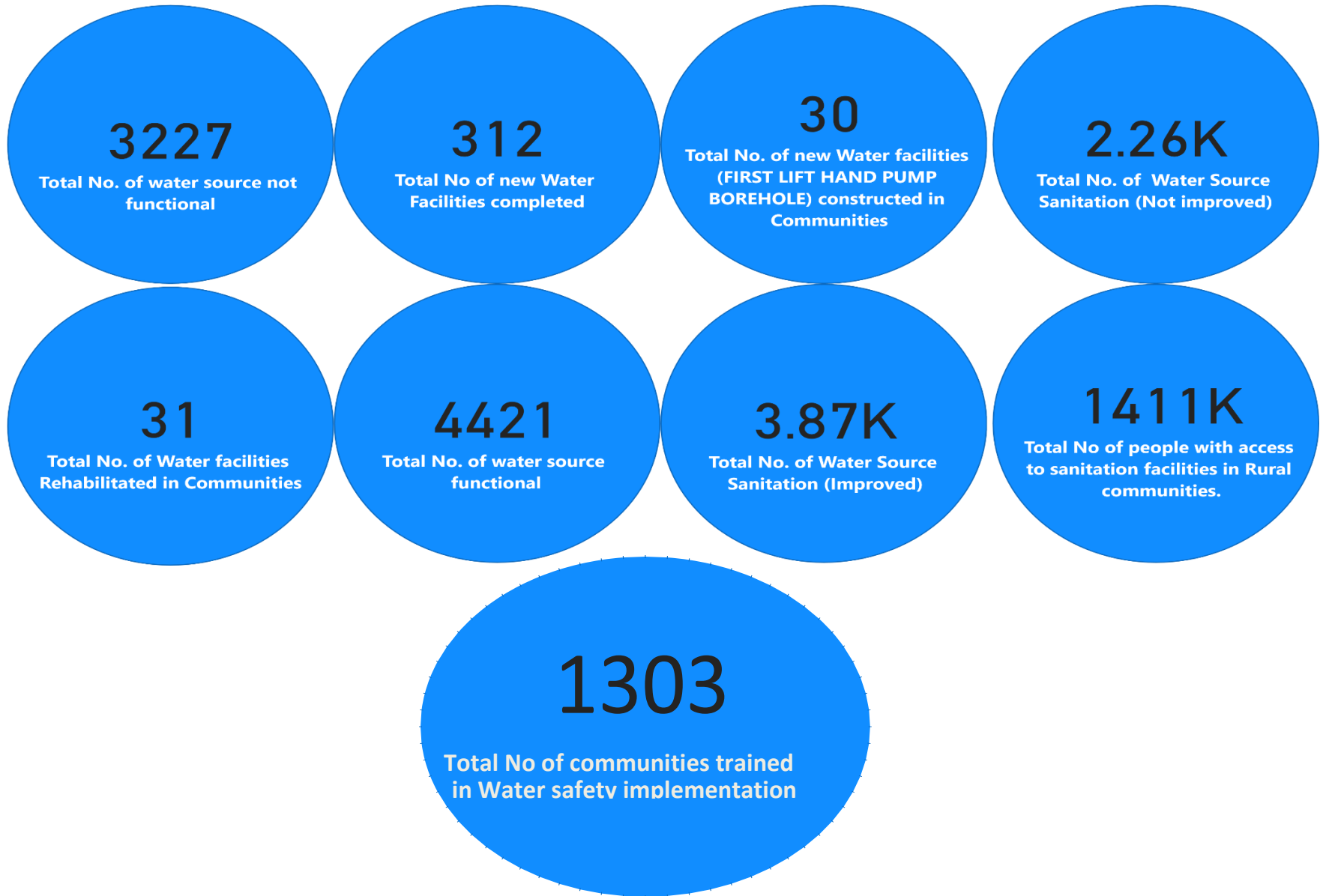
Total No. of new water points constructed in communities

558

Total No. of new Water facilities (HPBH) constructed in Communities

391

Total No. of new Water facilities (HAND PUMP BOREHOLE) constructed in Communities



CHAPTER 11 Building and construction



Building and Construction 2022

1149

NO. OF HOUSING UNIT CONSTRUCTED UNDER PUBLIC PRIVATE PARTNERSHIP

624

NO. OF HOUSING UNIT UNDER CONSTRUCTION

2339

NO. OF HOUSING UNIT UNDER CONSTRUCTION (PUBLIC PRIVATE PARTNERSHIP)

76.20

Total completed BITUMEN In KM

1102

Total completed BRIDGE(m)

Residential Allocation

2126

LOW DENSITY +/-650sqm

Residential Allocation

2362

MEDIUM DENSITY +/- 750Sqm

Residential Allocation

4279

HIGH DENSITY +/-675Sqm

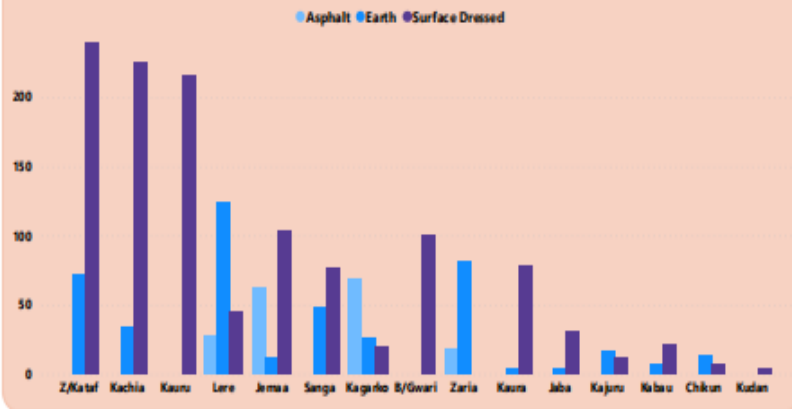
100.77

Total Ongoing BITUMEN In KM

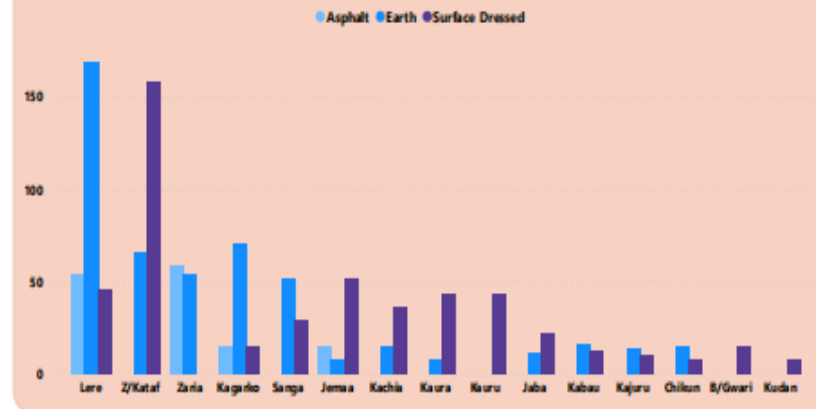
420

Total Ongoing BRIDGE(m)

Road Length (km) by LGA and Type of Carriageway



Width of carriageway by LGA and Type of Carriageway



LAND ALLOCATION BY USAGE, PURPOSE, SIZE AND LGA, YEAR 2022

ALLOCATION DETAILS

| S/No | LGA | RESIDENTIAL | | | PRIVATE | | |
|------|---------|--------------------------|------------------------------|---------------------------|--------------------------|-------------------------------|--------------------------|
| | | LOW DENSITY +/-650sqm | MEDIUM DENSITY +/- 750Sqm | HIGH DENSITY +/-675Sqm | LOW DENSITY +/-650sqm | MEDIU M DENSITY +/- 750Sqm | HIGH DENSIT Y +/- 675Sqm |
| 1 | B/GWARI | 0 | 0 | 0 | | | |
| 2 | CHIKUN | 807 | 1019 | 2532 | | | |
| 3 | GIWA | 0 | 0 | 0 | | | |
| 4 | IGABI | 1061 | 1178 | 1012 | | | |
| 5 | IKARA | 0 | 0 | 0 | | | |
| 6 | JABA | 0 | 0 | 0 | | | |
| 7 | JAMA'A | 0 | 0 | 0 | | | |
| 8 | KACHIA | 1 | 0 | 0 | | | |
| 9 | K/NORTH | 182 | 50 | 19 | | | |
| 10 | K/SOUTH | 33 | 5 | 1 | | | |
| 11 | KAGARKO | 0 | 1 | 0 | | | |
| 12 | KAJURU | 0 | 0 | 0 | | | |

| | | | | | | | |
|----|---------------|------|------|------|---|---|---|
| 13 | KAURA | 0 | 0 | 0 | | | |
| 14 | KAURU | 0 | 0 | 0 | | | |
| 15 | KUBAU | 4 | 49 | 564 | | | |
| 16 | KUDAN | 0 | 0 | 0 | | | |
| 17 | LERE | 6 | 1 | 0 | | | |
| 18 | MAKARFI | 0 | 0 | 4 | | | |
| 19 | SABON GARI | 6 | 1 | 2 | | | |
| 20 | SANGA | 0 | 0 | 0 | | | |
| 21 | SOBA | 0 | 0 | 0 | | | |
| 22 | Z/KATAF | 0 | 0 | 0 | | | |
| 23 | ZARIA | 26 | 58 | 145 | | | |
| | Total | 2126 | 2362 | 4279 | 0 | 0 | 0 |

ON-GOING ROAD PROJECT

| STATE ROADS | | | | |
|-----------------------|-------------------|------------------|--------------------|-----------|
| LOCAL GOVERNMENT AREA | BITUMEN KILOMETER | GRAVEL KILOMETER | UNTARRED KILOMETER | BRIDGE(m) |
| B/GWARI | | | | |
| CHIKUN | | | | |
| GIWA | | | | |
| IGABI | 14.2 | | | 90 |
| IKARA | | | | |
| JABA | | | | |
| JEMMA'A | 24.05 | | | |
| KACHIA | | | | |
| K/NORTH | 13.05 | | | |
| K/SOUTH | 12.13 | | | 270 |
| KAJURU | | | | |
| KAGARKO | | | | |
| KAURA | | | | |
| KAURU | | | | |
| KUBAU | | | | |

| | | | | |
|--------------|--------|---|---|-----|
| KUDAN | | | | |
| LERE | | | | |
| MAKARFI | | | | |
| SABON GARI | | | | |
| SANGA | | | | |
| SOBA | | | | |
| ZANGO KATAF | | | | |
| ZARIA | 37.34 | | | 60 |
| KADUNA STATE | 100.77 | 0 | 0 | 420 |

COMPLETED ROAD PROJECT

| LOCAL GOVERNMENT AREA | STATE ROADS | | | |
|-----------------------|-------------------|------------------|--------------------|-----------|
| | BITUMEN KILOMETER | GRAVEL KILOMETER | UNTARRED KILOMETER | BRIDGE(m) |
| B/GWARI | | | | |
| CHIKUN | 9.2 | | | |
| GIWA | | | | |
| IGABI | | | | |
| IKARA | | | | |
| JABA | | | | |
| JEMMA'A | 2.3 | | | |
| KACHIA | | | | |
| K/NORTH | 25.7 | | | 1102 |
| K/SOUTH | 14.5 | | | |
| KAJURU | | | | |
| KAGARKO | | | | |
| KAURA | | | | |
| KAURU | | | | |
| KUBAU | | | | |

| | | | | |
|--------------|------|---|---|------|
| KUDAN | | | | |
| LERE | | | | |
| MAKARFI | | | | |
| SABON GARI | 7.3 | | | |
| SANGA | | | | |
| SOBA | | | | |
| ZANGO KATAF | | | | |
| ZARIA | 17.2 | | | |
| KADUNA STATE | 76.2 | 0 | 0 | 1102 |

| S/N | KPIS | DATA NEEDS | TYPE OF PROJECTS | COST | |
|-----|------------------------------------|------------|---|-------------------------------|-------------------|
| 1 | Seeking to address Housing Deficit | 1.1 | NO. OF HOUSING UNIT CONSTRUCTED | Low Income Mass Housing | 0 |
| | | 1.2 | NO. OF HOUSING UNIT UNDER CONSTRUCTION | Social Housing Scheme | 3,727,982,345.13 |
| | | 1.3 | NO. OF HOUSING UNIT CONSTRUCTED UNDER PUBLIC PRIVATE PARTNERSHIP | PPP Mass Housing | Various Amounts |
| | | 1.4 | NO. OF HOUSING UNIT UNDER CONSTRUCTION (PUBLIC PRIVATE PARTNERSHIP) | PPP Mass Housing | Various Amounts |
| | | 1.5 | NO. OF PUBLIC BUILDINGS | Constructed/Renovated/Repairs | 25,734,362,777.48 |

| S/N | STATE | LGA | NAME OF ROAD | LENGT H (km) | TYPE OF CARRIAGEWAY | WIDTH OF CARRIAGEWAY |
|-----|--------|---------|--|-----------------|------------------------|-------------------------|
| 642 | Kaduna | Kagarko | Kagarko Junction Road- Akote Junction | 0.23 | Surface Dressed | 7.3 |
| 643 | Kaduna | Kagarko | Model Science School - Old Market kagarko | 0.31 | Earth | 4 |
| 644 | Kaduna | Kagarko | Ungwan Bisa Road | 0.14 | Earth | 3 |
| 645 | Kaduna | Kagarko | Ungwan Waje primary health care - Janjalla Road Junction | 0.08 | Earth | 4 |
| 646 | Kaduna | Kagarko | Danmalaki Road | 0.03 | Earth | 5 |
| 647 | Kaduna | Kagarko | Jumma'a Mosque Road- Janjalla Junction Road | 0.34 | Earth | 6 |
| 648 | Kaduna | Kagarko | Ungwan pa Road - Janjalla Junction Road | 0.3 | Earth | 4 |
| 649 | Kaduna | Kagarko | Huri Road | 0.51 | Earth | 4 |
| 650 | Kaduna | Kagarko | Kohoto- Janjalla Junction | 0.24 | Earth | 5 |
| 651 | Kaduna | Kagarko | Kagarko main Junction - Secondary School Kagarko | 0.24 | Earth | 8 |
| 652 | Kaduna | Kagarko | Ungwan Sidi Road | 0.61 | Earth | 5 |
| 653 | Kaduna | Kagarko | Gwakuru - Main Market | 2.94 | Earth | 5 |
| 654 | Kaduna | Kagarko | Ungwan kurmi - Janjalla Road | 13.51 | Earth | 5 |
| 655 | Kaduna | Kagarko | Palace Road | 1.82 | Earth | 6 |

| | | | | | | |
|-----|--------|---------|------------------------------------|-------|-----------------|-----|
| 656 | Kaduna | Kagarko | Ungwan kabara Road | 5.75 | Earth | 6 |
| 657 | Kaduna | Kudan | Furoja - kofar gabas | 3.65 | Surface Dressed | 7.3 |
| 658 | Kaduna | Lere | Unguwan ishaya to lere town | 1.04 | Earth | 4 |
| 659 | Kaduna | Lere | Abadawa - Lazuru | 1.11 | Earth | 4 |
| 660 | Kaduna | Lere | Unguwan mission - Marabar Gure | 7.03 | Earth | 6.5 |
| 661 | Kaduna | Lere | Unguwan Sarki Road | 15.77 | ASPHALT | 9 |
| 662 | Kaduna | Lere | Unguwan Kanawa | 0.35 | ASPHALT | 5.3 |
| 663 | Kaduna | Lere | Crusher - Woba | 0.77 | EARTH | 3.5 |
| 664 | Kaduna | Lere | Kwarin mahauta to tudun Ramin kura | 3.95 | EARTH | 5.5 |
| 665 | Kaduna | Lere | Kofar fada - Lere junction | 4.97 | Surface Dressed | 5 |
| 666 | Kaduna | Lere | Gantoma Road | 0.16 | ASPHALT | 7 |
| 667 | Kaduna | Lere | Woba Marmara | 0.62 | EARTH | 4 |
| 668 | Kaduna | Lere | Maraban Gure - Lona | 1 | Surface Dressed | 7 |
| 669 | Kaduna | Lere | Sarki Umaru Road - Kofar Fada | 11.6 | Surface Dressed | 5 |
| 670 | Kaduna | Lere | Marmara to unguwan Mai gashi | 0.29 | Earth | 3 |
| 671 | Kaduna | Lere | Unguwan keru street | 0.76 | Asphalt | 7 |
| 672 | Kaduna | Lere | Lona - Bundu | 3.25 | Earth | 5.5 |
| 673 | Kaduna | Lere | Lere - Jurawa | 17.07 | Erath | 4 |
| 674 | Kaduna | Lere | Gidan Dogara mato - Garu | 0.09 | Asphalt | 6 |
| 675 | Kaduna | Lere | Marmara - Kanfani | 1.3 | EARTH | 3.5 |
| 676 | Kaduna | Lere | Jurawa - Fatan Amawa | 2.98 | EARTH | 4 |

| | | | | | | |
|-----|--------|------|-------------------------------------|------|-----------------|-----|
| 677 | Kaduna | Lere | Mission road | 0.17 | Asphalt | 5 |
| 678 | Kaduna | Lere | Kanfani - Unguwan sarkin fawa | 1.3 | Earth | 3.5 |
| 679 | Kaduna | Lere | Kauran dan gambo - Dan Alhaji Kauye | 2.74 | Earth | 5 |
| 680 | Kaduna | Lere | Luna - Kargi | 4.64 | Surface Dressed | 7 |
| 681 | Kaduna | Lere | Kargi - Jingir | 0.52 | Surface Dressed | 7 |
| 682 | Kaduna | Lere | Marmara - Tudai | 0.74 | Earth | 3.5 |
| 683 | Kaduna | Lere | Dan Alhaji junction - Rewa | 1.25 | Earth | 4 |
| 684 | Kaduna | Lere | Garu - Kurmin Dodo Abuga | 0.41 | Earth | 4.8 |
| 685 | Kaduna | Lere | Jingir - Unguwan Shawarma | 3.04 | Earth | 5 |
| 686 | Kaduna | Lere | Tudai - Kafin Tudai | 5.08 | Earth | 3.5 |
| 687 | Kaduna | Lere | Haying Gizo - Kurmin Dodo Kaza | 0.16 | Earth | 4.8 |
| 688 | Kaduna | Lere | Kafin Tudai - Ruwan sha | 3.03 | Earth | 3.5 |
| 689 | Kaduna | Lere | Unguwan shawarma - Pa | 3.68 | Earth | 4 |
| 690 | Kaduna | Lere | Agawa - Jama'a | 0.34 | Earth | 8 |
| 691 | Kaduna | Lere | Kaduna State | 0.76 | Earth | 7 |
| 692 | Kaduna | Lere | Unguwan Pa - Zarangi | 1.71 | Earth | 3 |
| 693 | Kaduna | Lere | Ruwan sha - Unguwan makera | 4.73 | Earth | 3.5 |
| 694 | Kaduna | Lere | Unguwan makera - Mesawa | 1.39 | Earth | 3.5 |
| 695 | Kaduna | Lere | Unguwan shawara - Kasagora | 5.99 | Earth | 3.5 |
| 696 | Kaduna | Lere | Dan daura - Adana | 0.25 | Earth | 5 |
| 697 | Kaduna | Lere | Kaduna State | 0.27 | S/DRESSED | 7 |

| | | | | | | |
|-----|--------|---------|--|-------|------------------|-----|
| 698 | Kaduna | Lere | Mesawa - Babban fadama | 0.36 | Earth | 3.5 |
| 699 | Kaduna | Lere | Kasagora - Rewa | 4.71 | Earth | 3.5 |
| 700 | Kaduna | Lere | Kasagora - Dandore | 6.03 | Earth | 3 |
| 701 | Kaduna | Lere | Babban fadama - Dirimi | 20.43 | Earth | 4 |
| 702 | Kaduna | Lere | Dandore - Jingir | 2.69 | Earth | 3.5 |
| 703 | Kaduna | Lere | Ramin kura - Kurgi | 0.59 | Earth | 3 |
| 704 | Kaduna | Lere | Mai bunduga - Fata | 2.52 | Earth | 3.5 |
| 705 | Kaduna | Lere | Gidan dutse - Tudai | 5.91 | Earth | 7.5 |
| 706 | Kaduna | Lere | Marabar nazangi - Nazangi | 0.5 | Asphalt | 7 |
| 707 | Kaduna | Lere | Durimi - Tashan Itce | 3.3 | Earth | 3 |
| 708 | Kaduna | Lere | Unguwan kaura Kashi - Kasuwa doka | 0.19 | Earth | 4 |
| 709 | Kaduna | Lere | Tashan doka - Kadage | 0.44 | Earth | 4 |
| 710 | Kaduna | Lere | Tashan itace - Rafin gora | 0.57 | Earth | 3.5 |
| 711 | Kaduna | Jemaa | Gidan Waya - Jagindi Tasha | 25 | Asphalt | 7.3 |
| 712 | Kaduna | Sanga | Kurmin Goro Titi - Maraban Sabon Gida | 10.00 | Surface Dressing | 7.3 |
| 713 | Kaduna | Sanga | Numbu Sarki - Tsauni Majindadi - Gbonkok - U/Wambai - Ankwa - Wasa | 36.00 | Surface Dressing | 7.3 |
| 714 | Kaduna | Kachia | Gnami - SSC Jct - Gurara Dam Jct | 47.80 | Surface Dressing | 7.3 |
| 715 | Kaduna | Kachia | Katari - Gurara Dam | 34.20 | Surface Dressing | 7.3 |
| 716 | Kaduna | Kagarko | Jere - Kurmin Jibrin | 63.00 | Ashalt | 7.3 |

| | | | | | | |
|-----|--------|---------|---|--------|------------------|-----|
| 717 | Kaduna | Kauru | Pambegua - Kauru - U/Ganye - Kwassam Mariri | 112.50 | Surface Dressing | 7.3 |
| 718 | Kaduna | Kauru | Maijegado - Balo | 15.70 | Surface Dressing | 7.3 |
| 719 | Kaduna | Kauru | Dutse - Gajina - Gwagwada | 19.00 | Surface Dressing | 7.3 |
| 720 | Kaduna | Kauru | Maraban Kasaya - Masaka | 19.00 | Surface Dressing | 7.3 |
| 721 | Kaduna | Jaba | Kwoi - Nok | 5.90 | Surface Dressing | 7.3 |
| 722 | Kaduna | Jaba | Nok - Sabon Garin Chori | 12.00 | Surface Dressing | 7.3 |
| 723 | Kaduna | Jemaa | F/Kagoma - Daddu - Chori | 22.00 | Surface Dressing | 7.3 |
| 724 | Kaduna | Z/Kataf | Fadan Kamantan - Kamuru - Kurmin Biri | 13.00 | Surface Dressing | 7.3 |
| 725 | Kaduna | Sanga | Gwantu - Gwila - Maitozo - Amar - Nassarawa State Border | 26.00 | Surface Dressing | 7.3 |
| 726 | Kaduna | Sanga | Maitozo-U/kwasu-Randa | 5.00 | Surface Dressing | 7.3 |
| 727 | Kaduna | Kachia | Kwaturu-Jaban Kogo | 20.80 | Surface Dressing | 7.3 |
| 728 | Kaduna | Kauru | Kwassam - Kushere - Geshere | 45 | Surface Dressing | 7.3 |
| 729 | Kaduna | Jemaa | Kwagiri - Kusson - Wasa | 24 | Surface Dressing | 7.3 |
| 730 | Kaduna | Jaba | Kwoi -Dura - Ankung - Taimen - Indofa | 13 | Surface Dressing | 7.3 |
| 731 | Kaduna | Kagarko | Maraba Idah - Bwari Junction - | 6.5 | Asphalt | 7.3 |
| 732 | Kaduna | Kachia | Katari - Bishini | 8 | Earth | 7.3 |
| 733 | Kaduna | Z/Kataf | Yarbvan - Ayagan - Sakwak - Kamuru - Kurdan - Zauru - Kafanchan | 23 | Surface Dressing | 7.3 |

| | | | | | | |
|-----|--------|---------|--|-------|------------------|-----|
| 734 | Kaduna | Kagarko | Kubacha - Nkojo - Shadalafiya - Sabon Gida | 19 | Surface Dressing | 7.3 |
| 735 | Kaduna | Lere | Saminaka - Rahama - Bauchi Border | 10 | Asphalt | 7.3 |
| 736 | Kaduna | B/Gwari | Kutemeshi - Kuyello | 67 | Surface Dressing | 7.3 |
| 737 | Kaduna | Lere | Mararaba Warsa - Warsa Piti - Karambana - Plateau State Border | 22 | Surface Dressing | 7.3 |
| 738 | Kaduna | B/Gwari | Dogon Dawa - Sabon Layi - Old Birnin Gwari Road | 34 | Surface Dressing | 7.3 |
| 739 | Kaduna | Kauru | Ugwan Idi - Kusheka | 5 | Surface Dressing | 7.3 |
| 740 | Kaduna | Chikun | Goningora - Hayin Katafawa - Ungwa Bije - Goningora | 6.5 | Surface Dressing | 7.3 |
| 741 | Kaduna | Chikun | Kujama - Gwaraji | 4.99 | EARTH | 7.3 |
| 742 | Kaduna | Chikun | Kujama - Joga | 7.72 | EARTH | 7.3 |
| 743 | Kaduna | Jaba | Kwaryas - Ungwan Rana | 1.97 | Earth | 6.4 |
| 744 | Kaduna | Kabau | Kubau - hayin gada | 3.08 | Surface Dressed | 6 |
| 745 | Kaduna | Kabau | Kwanan ilu - Hayin Murtala | 19.02 | Surface Dressed | 7 |
| 746 | Kaduna | Kabau | Hayin murtala- hayin makera- Asulluru | 1.47 | Earth | 5 |
| 747 | Kaduna | Kabau | Ung Mamuda- Zabi- Koso- Shinkafi | 1.75 | Earth | 6 |
| 748 | Kaduna | Kabau | Anchau - Sabon Gari - tsohon gari | 3.59 | Earth | 5 |
| 749 | Kaduna | Zaria | K/Gayan - Kasuwa Road | 0.28 | ASPHALT | 6 |
| 750 | Kaduna | Zaria | Famfo Rufa'i - Baba Maidoki Road | 1.8 | EARTH | 6 |
| 751 | Kaduna | Zaria | R/Doko - Famfo Rufa'i Road | 4.07 | EARTH | 7 |

| | | | | | | |
|-----|--------|---------|---------------------------------------|-------|-----------|------|
| 752 | Kaduna | Zaria | Kaura Gangare Road | 2.17 | EARTH | 5 |
| 753 | Kaduna | Zaria | Gidan Kaji - Famfo Rufa'i Road | 2.97 | EARTH | 6 |
| 754 | Kaduna | Zaria | Rimin Doko - Kwannamalan Road | 2.24 | EARTH | 5 |
| 755 | Kaduna | Zaria | Fanwanki - Kofar Jatau Road | 0.21 | ASPHALT | 10.3 |
| 756 | Kaduna | Zaria | Kofar Jatau - Shago Uku - Kasuwa Road | 0.17 | ASPHALT | 10.3 |
| 757 | Kaduna | Zaria | Kwankira - Amaru Road | 0.43 | ASPHALT | 5 |
| 758 | Kaduna | Jemaa | Kogum River - Kwagiri | 19.60 | S/DRESSED | 7.3 |
| 759 | Kaduna | Jemaa | Kafanchan - Kwoi | 37.80 | Asphalt | 7.3 |
| 760 | Kaduna | Jemaa | Keya - Gigira | 10.80 | S/DRESSED | 7.3 |
| 761 | Kaduna | Z/Kataf | Kamuru - Anchuna - Gidan Gajere | 18.00 | S/DRESSED | 7.3 |
| 762 | Kaduna | Z/Kataf | Z/Kataf - Magamiya - Samaru Kataf | 10.80 | S/DRESSED | 7.3 |
| 763 | Kaduna | Z/Kataf | Kpunyai - Marsa | 14.60 | S/DRESSED | 7.3 |
| 764 | Kaduna | Z/Kataf | Kafanchan - Madakiya - Zonkwa | 21.40 | S/DRESSED | 7.3 |
| 765 | Kaduna | Z/Kataf | U/Rimi - Abet - J/Kogo - Kwaturu Road | 45.30 | S/DRESSED | 7.3 |
| 766 | Kaduna | Kachia | Kachia - Anturu | 46.80 | S/DRESSED | 7.3 |
| 767 | Kaduna | Kachia | Katul(Maro) - Gidan Gambo | 75.80 | S/DRESSED | 7.3 |
| 768 | Kaduna | Kachia | Kurmin Sara - Kurmin Musa | 25.40 | Earth | 7.3 |
| 769 | Kaduna | Kaura | Manchock - Biniki | 5.2 | S/DRESSED | 7.3 |
| 770 | Kaduna | Kaura | Biniki - Kachechere | 4.5 | Earth | 7.3 |

| | | | | | | |
|-----|--------|---------|-------------------------------|-------|-----------|-----|
| 771 | Kaduna | Kaura | Manchock - Kagoro Jct | 15.5 | S/DRESSED | 7.3 |
| 772 | Kaduna | Kaura | Anturung Junction - Manchock | 11.4 | S/DRESSED | 7.3 |
| 773 | Kaduna | Kaura | Maraban Agban - Fada - Kpak | 22 | S/DRESSED | 7.3 |
| 774 | Kaduna | Kaura | Mabushi - Manchock | 17 | S/DRESSED | 7.3 |
| 775 | Kaduna | Kaura | Fadan Attakar | 7.4 | S/DRESSED | 7.3 |
| 776 | Kaduna | Jemaa | Ngaskiya - Kwagiri | 2 | S/DRESSED | 7.3 |
| 777 | Kaduna | Jemaa | Kanok - Kwagiri | 21.2 | S/DRESSED | 7.3 |
| 778 | Kaduna | Jemaa | Kafanchan - Dangoma | 12 | Earth | 7.3 |
| 779 | Kaduna | Jemaa | Jagindi Tasha - Kagom | 4 | S/DRESSED | 7.3 |
| 780 | Kaduna | Sanga | Abu - Kampany | 0.58 | EARTH | 5 |
| 781 | Kaduna | Sanga | Randa - Kwantagora Road | 2.34 | EARTH | 7 |
| 782 | Kaduna | Sanga | Ungwan lemu road | 6.93 | EARTH | 5 |
| 783 | Kaduna | Sanga | Ungwan Randa - Galadima Road | 4.53 | EARTH | 6.5 |
| 784 | Kaduna | Sanga | Ungwan Sarkin Randa | 8.41 | EARTH | 4 |
| 785 | Kaduna | Sanga | Abu Gari | 14.36 | EARTH | 4 |
| 786 | Kaduna | Sanga | U/ Galadima - U/ Asibiti Road | 9.09 | EARTH | 6.5 |
| 787 | Kaduna | Sanga | Ungwan Galadima Road 2 | 1.75 | EARTH | 7 |
| 788 | Kaduna | Sanga | Market Road Gwantu | 0.17 | EARTH | 7 |
| 789 | Kaduna | Z/Kataf | Ungwan Abaya- Panteka road | 21.3 | EARTH | 6 |
| 790 | Kaduna | Zaria | Gidan Madauchi - Fagachi | 57.69 | EARTH | 5 |
| 791 | Kaduna | Zaria | Ang/liman - Magajiya Road | 0.63 | EARTH | 4 |

| | | | | | | |
|-----|--------|---------|--|-------|-----------------|------|
| 792 | Kaduna | Zaria | Mamman Sani | 9.38 | EARTH | 10 |
| 793 | Kaduna | Zaria | Dan darman - magajin gari road | 0.25 | EARTH | 6 |
| 794 | Kaduna | Zaria | Rimin kwakwa - Secretariat Road | 6.22 | ASPHALT | 10.3 |
| 795 | Kaduna | Zaria | Fada - Banana Dodo Road | 10.66 | ASPHALT | 12 |
| 796 | Kaduna | Zaria | Ang/Bishar - Kwannamala Road | 0.57 | ASPHALT | 5 |
| 797 | Kaduna | Jaba | Ungwan Rana - Kurmin Zomo | 1.85 | Earth | 5 |
| 798 | Kaduna | Z/Kataf | UNGWAN GAIYA - ZONZON | 15 | Surface Dressed | 7 |
| 799 | Kaduna | Z/Kataf | ZONKWA - MADAKIA - GIDAN JATO/U/RIMI | 13 | Surface Dressed | 9.7 |
| 800 | Kaduna | Z/Kataf | MADAKIA | 15 | Surface Dressed | 9 |
| 801 | Kaduna | Z/Kataf | GIDAN JATO | 3 | Surface Dressed | 8 |
| 802 | Kaduna | Z/Kataf | UNGWAN RIMI | 5 | Surface Dressed | 8 |
| 803 | Kaduna | Z/Kataf | UNGWAN RIMI T JUNCTION MARSAL ROAD | 4 | Surface Dressed | 8 |
| 804 | Kaduna | Z/Kataf | MARSAL - MARSAL 2 | 5 | Surface Dressed | 8 |
| 805 | Kaduna | Z/Kataf | AFANA - KATSIT GIDA | 4 | Earth | 9 |
| 806 | Kaduna | Z/Kataf | AFANA - UNGWAN RIMI | 6 | Surface Dressed | 9 |
| 807 | Kaduna | Z/Kataf | T JUNCTION KATSIT - UNGWAN RIMI JUNCTION | 3 | Surface Dressed | 9 |
| 808 | Kaduna | Z/Kataf | ZAURU I - BAFOT | 3 | Surface Dressed | 8 |
| 809 | Kaduna | Z/Kataf | KARMU I - ABET - PAM | 7 | Surface Dressed | 8 |
| 810 | Kaduna | Z/Kataf | UNGWAN JATAU - ABET | 3 | Surface Dressed | 8 |

| | | | | | | |
|-----|--------|---------|---|------|-----------------|------|
| 811 | Kaduna | Z/Kataf | ABET/ZUTURUNG KANGURARA FADIA GIDA | 11 | Surface Dressed | 8 |
| 812 | Kaduna | Z/Kataf | FADAN KAMANTAN - KANGUN | 10 | Earth | 8 |
| 813 | Kaduna | Z/Kataf | ZUTURUNG TINTA-RIYAM | 7 | Earth | 7 |
| 814 | Kaduna | Z/Kataf | KAMANTOAN - KOLOSOK-KAMARU IKULU | 10 | Earth | 8 |
| 815 | Kaduna | Z/Kataf | SHENGE -BAKI - LAMBA DUTSE BAKO - ANZA | 3 | Earth | 7 |
| 816 | Kaduna | Z/Kataf | HURGYAM/NASARAWA KAMEN/IDUNGI IDUNG II | 5 | Earth | 7 |
| 817 | Kaduna | Z/Kataf | KAMEN GIDA KAZIR I KANZIR II - FADA T/WADA | 7 | Earth | 7 |
| 818 | Kaduna | Z/Kataf | KAGAL/ZUTURUNG ACHI/LENACK KAMANTAN | 4.6 | Earth | 7 |
| 819 | Kaduna | Kajuru | Kasuwan Magani-Kallah-Gefe | 12.6 | S/DRESSED | 10.3 |
| 820 | Kaduna | Kajuru | Masuwan Magani-Gidan Makaranta- Gefe | 9.8 | Earth | 6 |
| 821 | Kaduna | Kajuru | Maraban Kajuru-Kujeni | 6.7 | Earth | 7.3 |

CHAPTER 12: ESTABLISHMENT



2022 Establishment Dashboard

124

Total No. of Agriculture and
Food Confectionary

1

Total No. of Health
Pharmaceuticals

4

Total No. of Mining

1

Total No. of Transportation

1

Total No. of AutoMObiles

162

Total No. of Manufacturing

6

Total No. of Oils and
Petrochemicals

1

Total No. of Constructions

21

Total No. of Media Printing
Publishing

2

Total No. of Textiles

| S/N | LGA | MANUFACTURING | AGRICULTURE/FOOD/CONFECTIONARY | TEXTILES | AUTO MOBILES | MEDIA/PRINTING/PUBLISHING | HEALTH/PHARMACEUTICALS | MINING | OILS & PETROCHEMICALS | TRANSPORT | CONSTRUCTION | OTHERS |
|-----|--------------|---------------|--------------------------------|----------|--------------|---------------------------|------------------------|----------|-----------------------|-----------|--------------|----------|
| 1 | B/GWARI | 1 | 8 | | | | | | | | | |
| 2 | CHIKUN | 19 | 18 | 1 | | 2 | | 1 | 2 | | 1 | |
| 3 | GIWA | 1 | 6 | | | | | | | | | |
| 4 | IGABI | 7 | 4 | | | | | 1 | | | | |
| 5 | IKARA | | 3 | | | | | | | | | |
| 6 | JABA | | 1 | | | | | | | | | |
| 7 | JEMA'A | 7 | 6 | | | | | | | | | 1 |
| 8 | KACHIA | 2 | 1 | | | | | | | | | |
| 9 | KAD_NORTH | 42 | 28 | | | 13 | 1 | 1 | | | | 3 |
| 10 | KAD_SOUTH | 30 | 8 | 1 | 1 | 1 | | | 4 | 1 | | |
| 11 | KAGARKO | | | | | | | | | | | |
| 12 | KAJURU | | 1 | | | | | | | | | |
| 13 | KAURA | 2 | 1 | | | | | | | | | |
| 14 | KAURU | | 1 | | | | | | | | | |
| 15 | KUBAU | | 2 | | | | | | | | | |
| 16 | KUDAN | | | | | | | | | | | |
| 17 | LERE | | 2 | | | | | | | | | |
| 18 | MAKARFI | 3 | 2 | | | | | | | | | |
| 19 | SABON GARI | 11 | 5 | | | | | | | | | 1 |
| 20 | SANGA | | | | | | | | | | | |
| 21 | SOBA | | | | | | | | | | | |
| 22 | Z/KATAF | | 2 | | | | | | | | | |
| 23 | ZARIA | 18 | 22 | | | 5 | | | | | | 1 |
| | TOTAL | 143 | 121 | 2 | 1 | 21 | 1 | 3 | 6 | 1 | 1 | 6 |

CHAPTER 13: LEGISLATURE



INDEPENDENT NATIONAL ELECTORAL COMMISSION (INEC) KADUNA

4,335,208

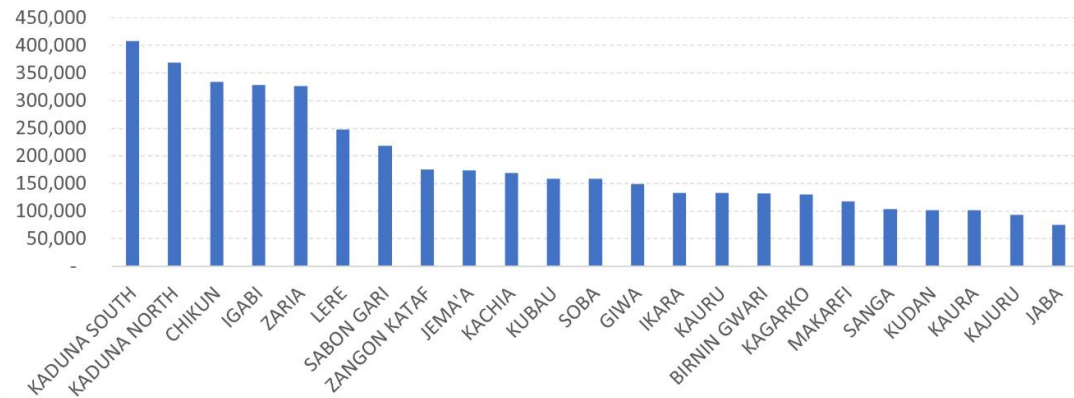
TOTAL VOTER REGISTER

8,012

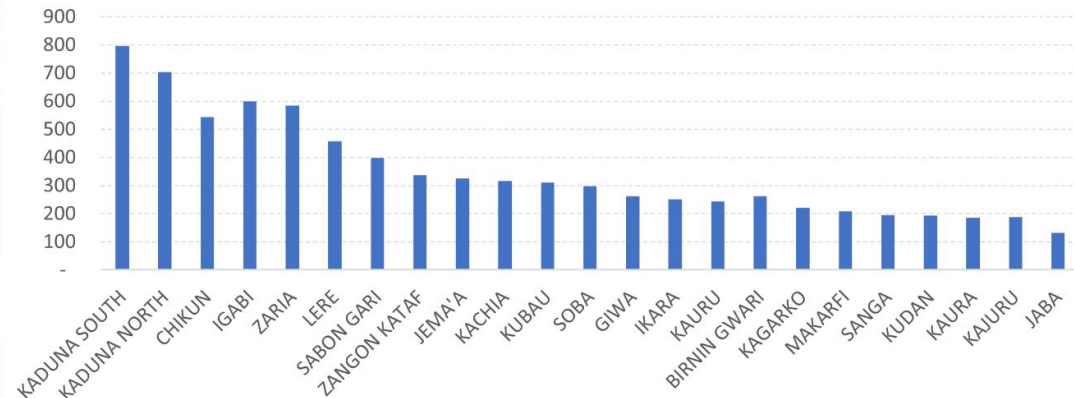
TOTAL VOTING POINTS



VOTER REGISTER BY LGA



VOTING POINTS BY LGA



INDEPENDENT NATIONAL ELECTORAL COMMISSION (INEC) KADUNA
VOTER REGISTER LGA SUMMARY 2023 GENERAL ELECTIONS

| S/N | LGA | Total Voter Register | Total Voting Points |
|-----|--------------|----------------------|---------------------|
| 1 | BIRNIN GWARI | 132165 | 263 |
| 2 | CHIKUN | 334071 | 543 |
| 3 | GIWA | 149456 | 262 |
| 4 | IGABI | 328468 | 600 |
| 5 | IKARA | 132906 | 251 |
| 6 | JABA | 75445 | 132 |
| 7 | JEMA'A | 173846 | 325 |
| 8 | KACHIA | 168975 | 317 |
| 9 | KADUNA NORTH | 369428 | 704 |
| 10 | KADUNA SOUTH | 407580 | 796 |
| 11 | KAGARKO | 129788 | 222 |
| 12 | KAJURU | 92668 | 188 |
| 13 | KAURA | 101279 | 186 |
| 14 | KAURU | 132827 | 243 |
| 15 | KUBAU | 158757 | 310 |
| 16 | KUDAN | 101331 | 193 |
| 17 | LERE | 247413 | 457 |
| 18 | MAKARFI | 118162 | 208 |
| 19 | SABON GARI | 217941 | 398 |
| 20 | SANGA | 103403 | 195 |
| 21 | SOBA | 158086 | 298 |
| 22 | ZANGON KATAF | 175145 | 337 |
| 23 | ZARIA | 326068 | 584 |
| | TOTAL | 4335208 | 8012 |

CHAPTER 14: INTER-FAITH




ISLAM PILGRIMS ALLOCATION TO THE STATE, 2022

2357

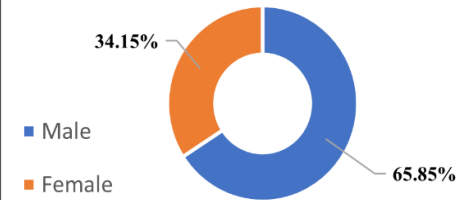
**Total Hajj
Pilgrim**

₦2,491,653.99

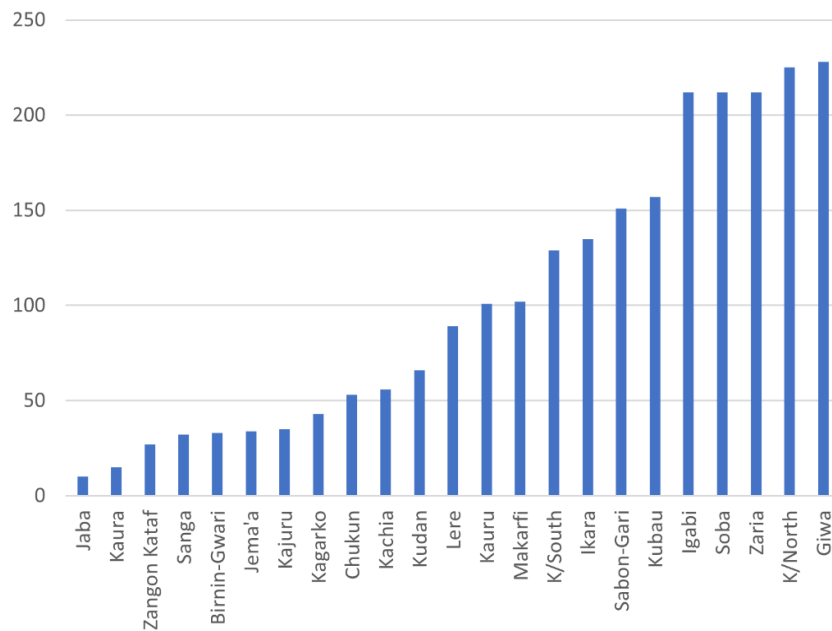
Unit Fare



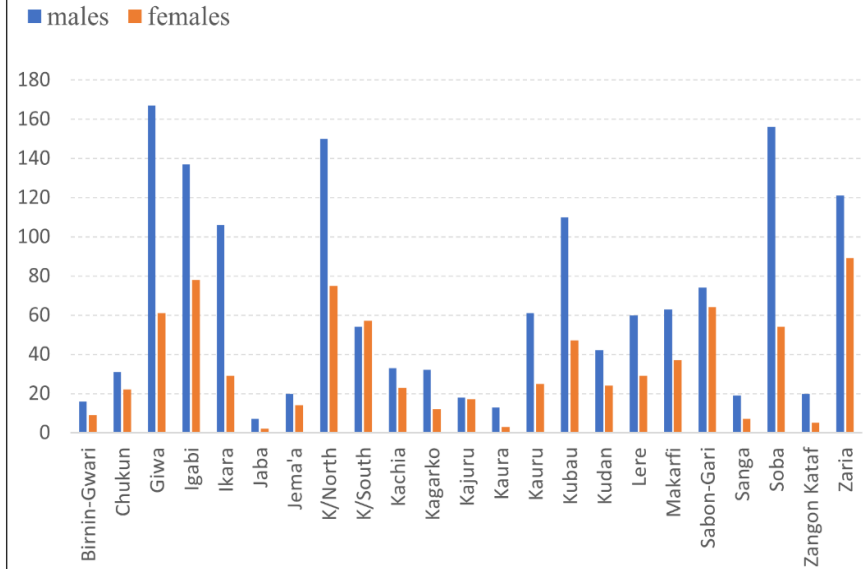
% of VISAD Pilgrim by Gender



Pilgrim Allocation by LGA



VISAD Pilgrim, 2022



ISLAM PILGRIMS' ALLOCATION TO THE STATE FOR THE YEAR 2022

| S-No | ALLOCATION | | VISAD PILGRIMS | | | TRAVELLED PILGRIMS | | | RETURNED PILGRIMS | | |
|------|--------------|-------------|----------------|------------|-------------|--------------------|------------|-------------|-------------------|------------|-------------|
| | LGA | Allocation | males | females | Total | males | females | Total | males | females | Total |
| 1 | Birnin-Gwari | 33 | 16 | 9 | 33 | 16 | 9 | 33 | 16 | 9 | 33 |
| 2 | Chukun | 53 | 31 | 22 | 53 | 31 | 22 | 53 | 31 | 22 | 53 |
| 3 | Giwa | 228 | 167 | 61 | 228 | 167 | 61 | 228 | 167 | 61 | 228 |
| 4 | Igabi | 212 | 137 | 78 | 212 | 137 | 78 | 212 | 137 | 78 | 212 |
| 5 | Ikara | 135 | 106 | 29 | 135 | 106 | 29 | 135 | 106 | 29 | 135 |
| 6 | Jaba | 10 | 7 | 2 | 10 | 7 | 2 | 10 | 7 | 2 | 10 |
| 7 | Jema'a | 34 | 20 | 14 | 34 | 20 | 14 | 34 | 20 | 14 | 34 |
| 8 | K/North | 225 | 150 | 75 | 225 | 150 | 75 | 225 | 150 | 75 | 225 |
| 9 | K/South | 129 | 54 | 57 | 129 | 54 | 57 | 129 | 54 | 57 | 129 |
| 10 | Kachia | 56 | 33 | 23 | 56 | 33 | 23 | 56 | 33 | 23 | 56 |
| 11 | Kagarko | 43 | 32 | 12 | 43 | 32 | 12 | 43 | 32 | 12 | 43 |
| 12 | Kajuru | 35 | 18 | 17 | 35 | 18 | 17 | 35 | 18 | 17 | 35 |
| 13 | Kaura | 15 | 13 | 3 | 15 | 13 | 3 | 15 | 13 | 3 | 15 |
| 14 | Kauru | 101 | 61 | 25 | 101 | 61 | 25 | 101 | 61 | 25 | 101 |
| 15 | Kubau | 157 | 110 | 47 | 157 | 110 | 47 | 157 | 110 | 47 | 157 |
| 16 | Kudan | 66 | 42 | 24 | 66 | 42 | 24 | 66 | 42 | 24 | 66 |
| 17 | Lere | 89 | 60 | 29 | 89 | 60 | 29 | 89 | 60 | 29 | 89 |
| 18 | Makarfi | 102 | 63 | 37 | 102 | 63 | 37 | 102 | 63 | 37 | 102 |
| 19 | Sabon-Gari | 151 | 74 | 64 | 151 | 74 | 64 | 151 | 74 | 64 | 151 |
| 20 | Sanga | 32 | 19 | 7 | 32 | 19 | 7 | 32 | 19 | 7 | 32 |
| 21 | Soba | 212 | 156 | 54 | 212 | 156 | 54 | 212 | 156 | 54 | 212 |
| 22 | Zangon Kataf | 27 | 20 | 5 | 27 | 20 | 5 | 27 | 20 | 5 | 27 |
| 23 | Zaria | 212 | 121 | 89 | 212 | 121 | 89 | 212 | 121 | 89 | 212 |
| | Total | 2357 | 1510 | 783 | 2357 | 1510 | 783 | 2357 | 1510 | 783 | 2357 |

CHRISTIAN PILGRIMS' ALLOCATION TO THE STATE FOR THE YEAR 2022

| S-NO | ALLOCATION | | VISAD PILGRIMS | | | TRAVELLED PILGRIMS | | | RETURNED PILGRIMS | | |
|------|--------------|------------|----------------|----------|----------|--------------------|----------|----------|-------------------|----------|----------|
| | LGA | Allocation | Males | Females | Total | Males | Females | Total | Males | Females | Total |
| 1 | B/GWARI | 0 | - | - | - | - | - | - | - | - | - |
| 2 | CHUKUN | 0 | - | - | - | - | - | - | - | - | - |
| 3 | GIWA | 0 | - | - | - | - | - | - | - | - | - |
| 4 | IGABI | 0 | - | - | - | - | - | - | - | - | - |
| 5 | IKARA | 0 | - | - | - | - | - | - | - | - | - |
| 6 | JABA | 0 | - | - | - | - | - | - | - | - | - |
| 7 | JEMA'A | 0 | - | - | - | - | - | - | - | - | - |
| 8 | K/NORTH | 2 | 0 | 2 | 2 | - | 2 | 2 | - | 2 | 2 |
| 9 | K/SOUTH | 0 | - | - | - | - | - | - | - | - | - |
| 10 | KACHIA | 0 | - | - | - | - | - | - | - | - | - |
| 11 | KAGARKO | 0 | - | - | - | - | - | - | - | - | - |
| 12 | KAJURU | 0 | - | - | - | - | - | - | - | - | - |
| 13 | KAURA | 1 | 1 | - | 1 | 1 | - | 1 | 1 | - | 1 |
| 14 | KAURU | 0 | - | - | - | - | - | - | - | - | - |
| 15 | KUBAU | 0 | - | - | - | - | - | - | - | - | - |
| 16 | KUDAN | 0 | - | - | - | - | - | - | - | - | - |
| 17 | LERE | 1 | 1 | - | 1 | 1 | - | 1 | 1 | - | 1 |
| 18 | MAKARFI | 0 | - | - | - | - | - | - | - | - | - |
| 19 | SABON-GARI | 0 | - | - | - | - | - | - | - | - | - |
| 20 | SANGA | 1 | - | 1 | 1 | - | 1 | 1 | - | 1 | 1 |
| 21 | SOBA | 0 | - | - | - | - | - | - | - | - | - |
| 22 | ZANGON KATAF | 0 | - | - | - | - | - | - | - | - | - |
| 23 | ZARIA | 0 | - | - | - | - | - | - | - | - | - |
| | TOTAL | 5 | 2 | 3 | 5 | 2 | 3 | 5 | 2 | 3 | 5 |

JERUSALEM PILGRIMS FARE BY YEARS

| S/NO | YEAR | UNIT FARE (N) | TOTAL PILGRIMS | MINIMUM FARE (N) | TOTAL PILGRIMS | MEDIUM FARE (N) | TOTAL PILGRIMS | MAXIMUM FARE (N) | TOTAL PILGRIMS |
|------|------|---------------|----------------|------------------|----------------|-----------------|----------------|------------------|----------------|
| 1 | 2015 | 485,240 | 62 | 485,240 | 62 | 485,240 | 62 | 525,240 | 62 |
| 2 | 2016 | 473,940 | 28 | 473,940 | 28 | 473,940 | 28 | 589,810 | 28 |
| 3 | 2017 | 951,000 | 39 | 951,000 | 39 | 951,000 | 39 | 1,256,700 | 39 |
| 4 | 2018 | 731,000 | 22 | 731,000 | 22 | 731,000 | 22 | 931,000 | 22 |
| 5 | 2019 | 725,000 | 28 | 725,000 | 28 | 725,000 | 28 | 990,000 | 28 |
| 6 | 2020 | COVID | - | - | - | - | - | - | - |
| 7 | 2021 | COVID | - | - | - | - | - | - | - |
| 8 | 2022 | 1,500,000 | 30 | 1,500,000 | 30 | 1,500,000 | 30 | 1,500,000 | 30 |



Kaduna State Bureau of Statistics